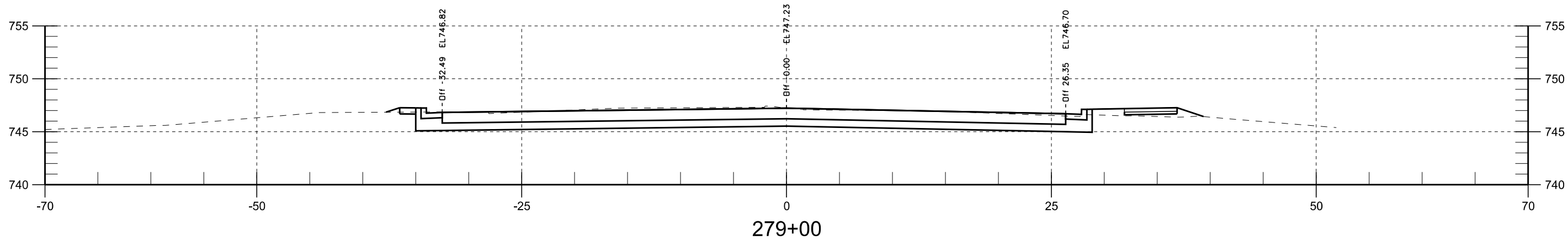
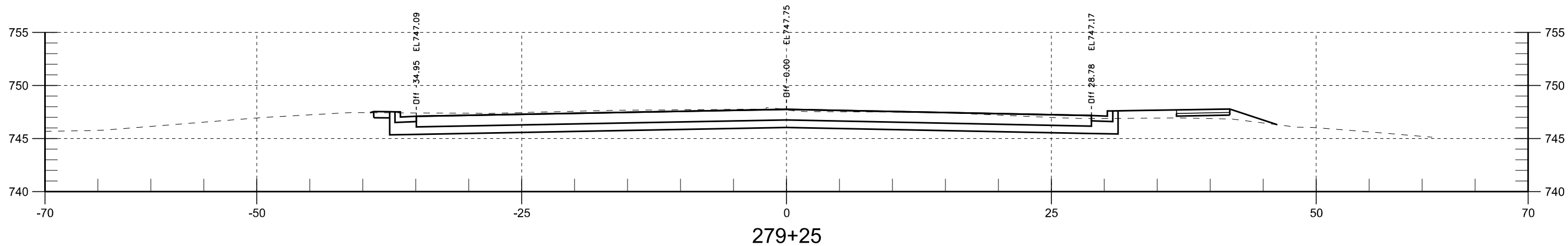
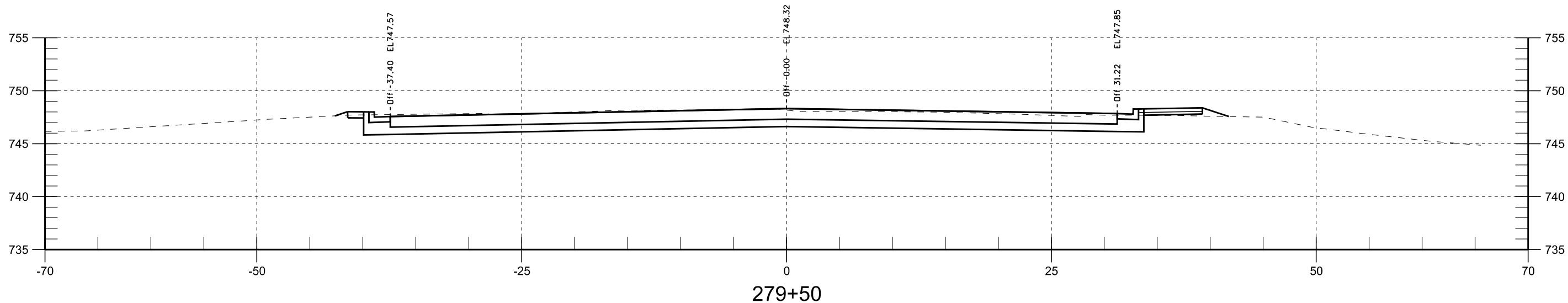


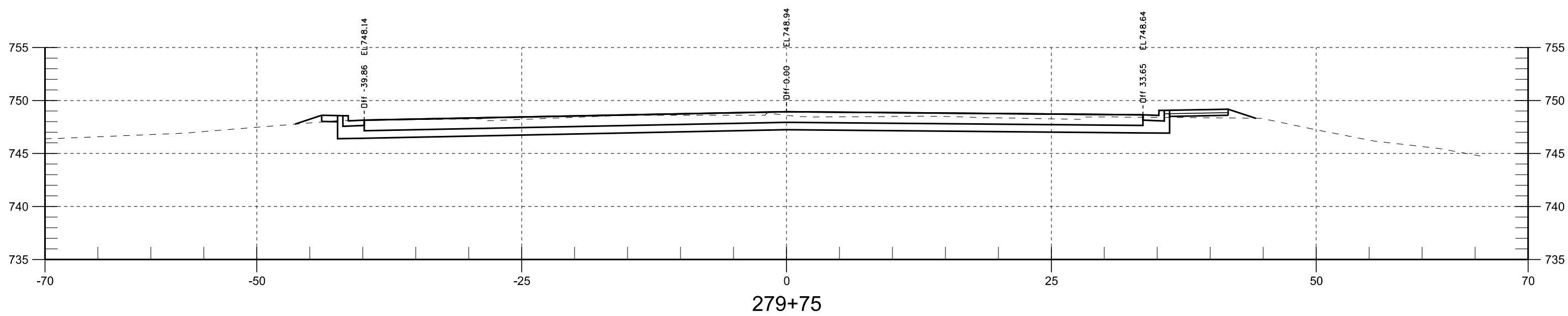
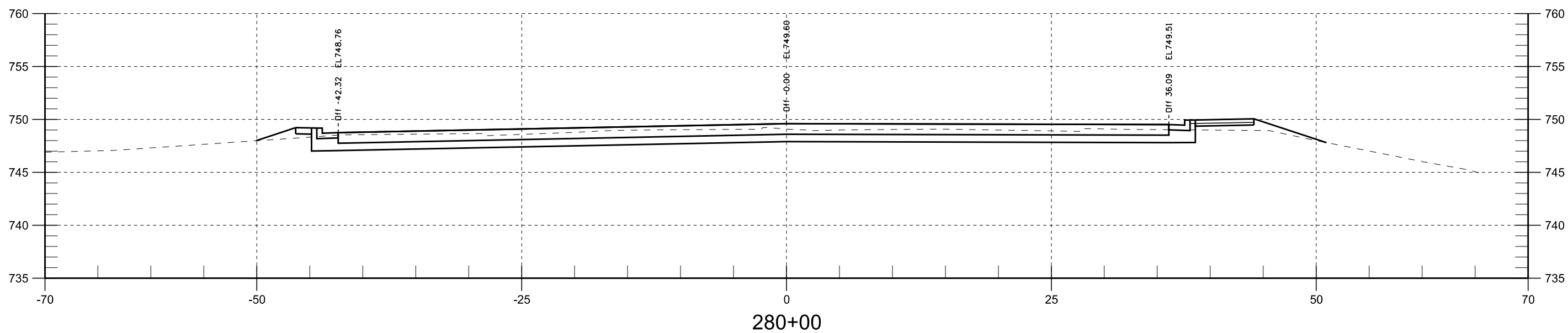
Sta. 278+30 to Sta. 278+75

DRAWING DATE: January, 2018	PROJECT NO.	CROSS SECTIONS	<b>English</b> COUNTY Nez Perce KEY NUMBER 12009
	A012(009)	US-12, 18TH STREET TO CLEARWATER RIVER BRIDGE (US-12 TO MAIN)	

Sta. 279+00 to Sta. 279+50



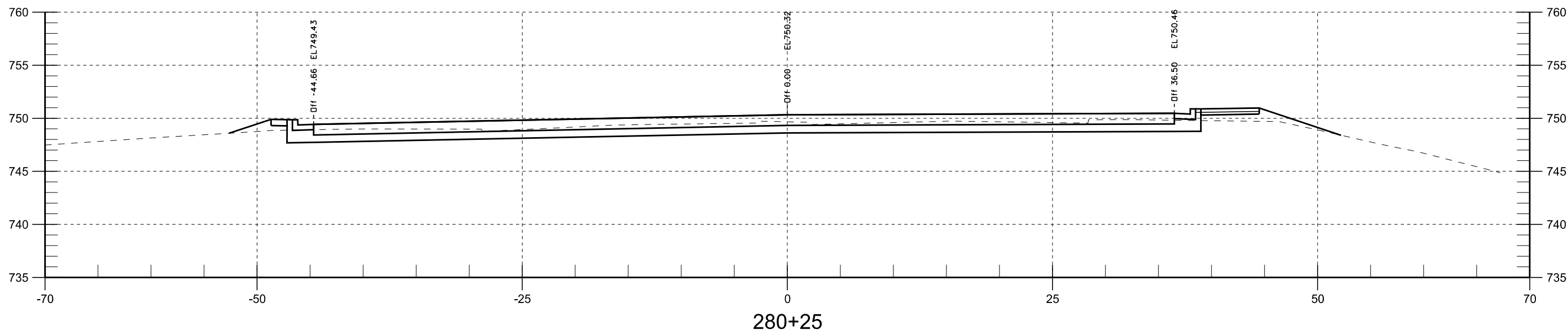
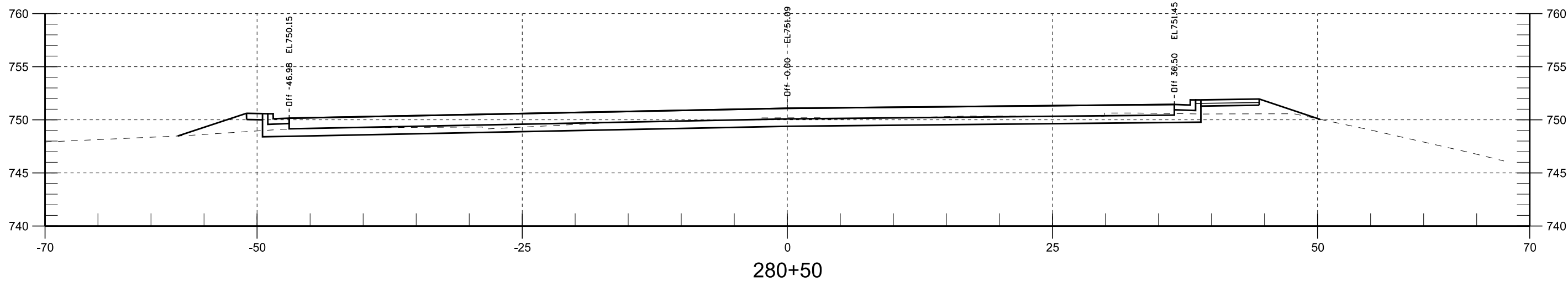
DRAWING DATE: January, 2018	PROJECT NO.	CROSS SECTIONS	<b>English</b> COUNTY Nez Perce KEY NUMBER 12009
	A012(009)	US-12, 18TH STREET TO CLEARWATER RIVER BRIDGE (US-12 TO MAIN)	



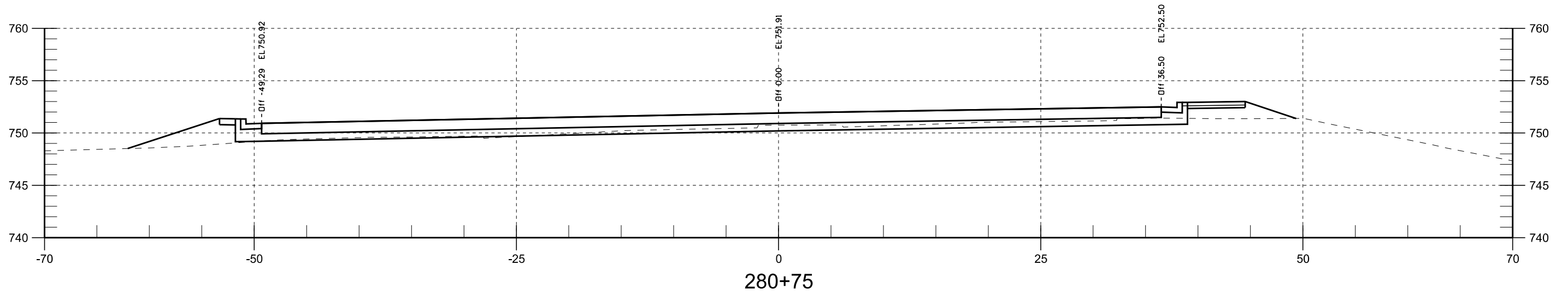
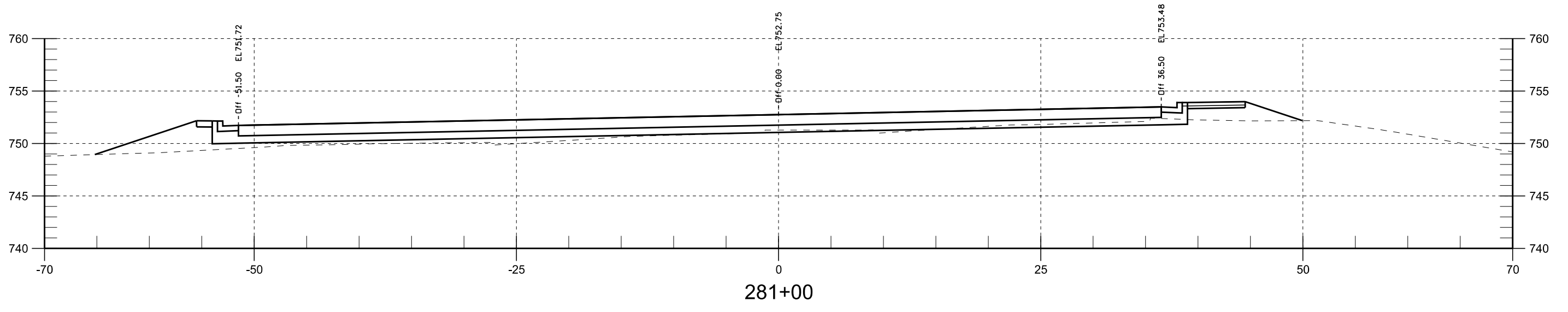
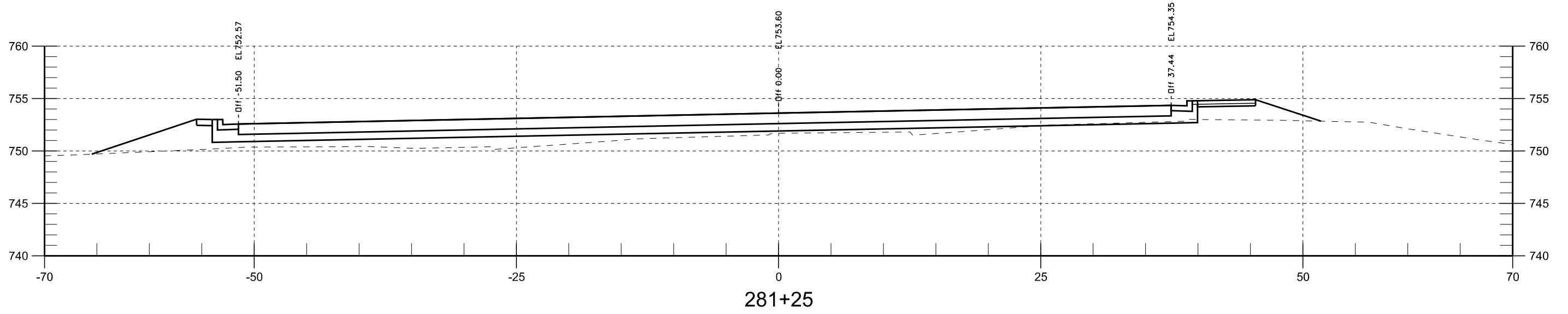
Sta. 279+75 to Sta. 280+00

DRAWING DATE: January, 2018	PROJECT NO.	CROSS SECTIONS	<b>English</b> COUNTY Nez Perce KEY NUMBER 12009
	A012(009)	US-12, 18TH STREET TO CLEARWATER RIVER BRIDGE (US-12 TO MAIN)	

Sta. 280+25 to Sta. 280+50

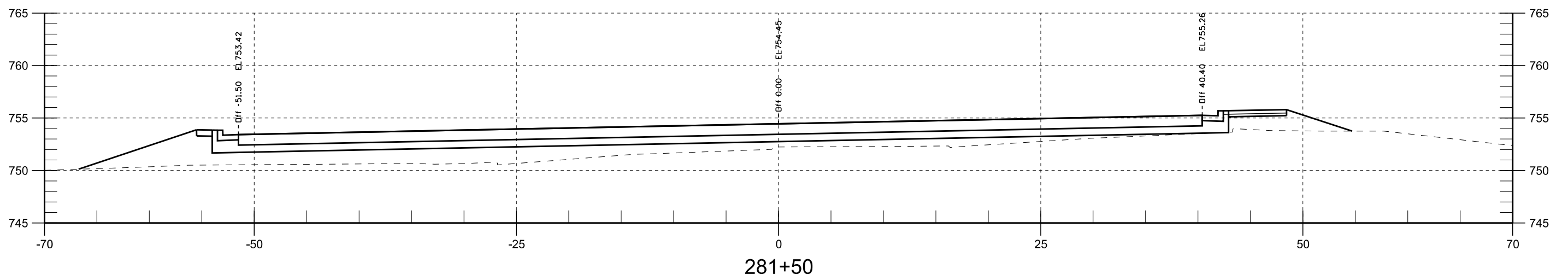
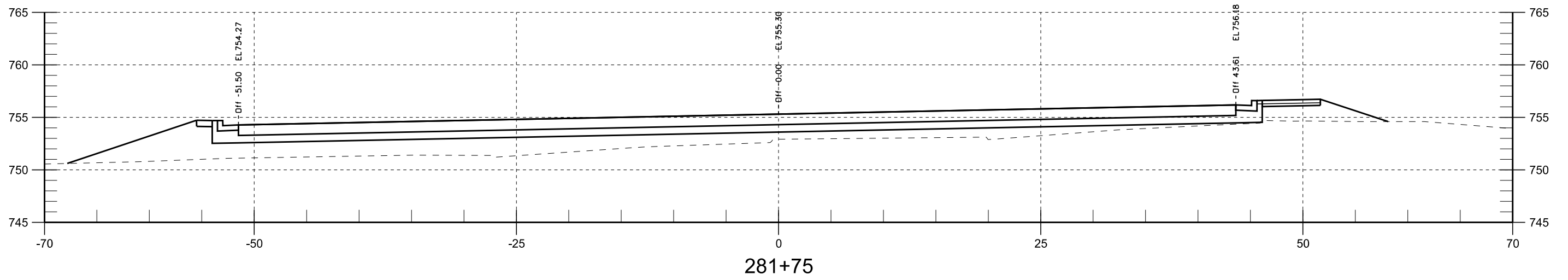
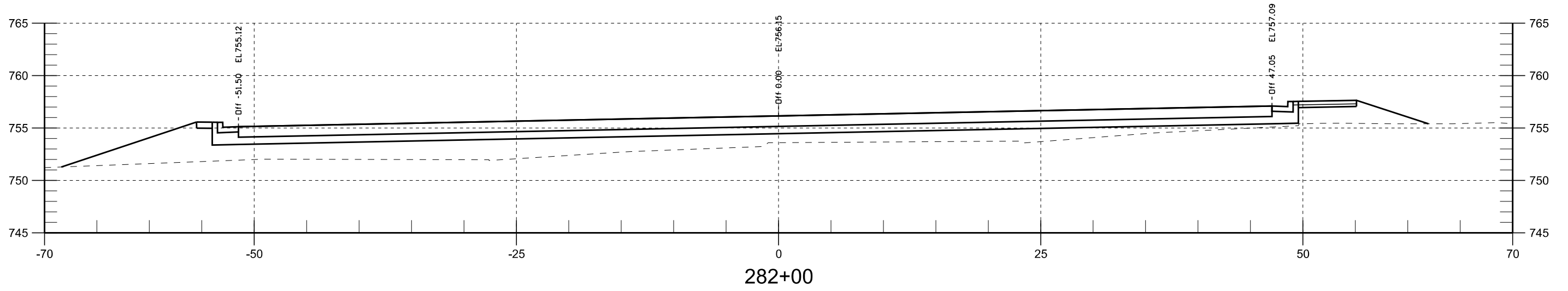


DRAWING DATE: January, 2018	PROJECT NO.	CROSS SECTIONS	<b>English</b> COUNTY Nez Perce KEY NUMBER 12009
	A012(009)	US-12, 18TH STREET TO CLEARWATER RIVER BRIDGE (US-12 TO MAIN)	



Sta. 280+75 to Sta. 281+25

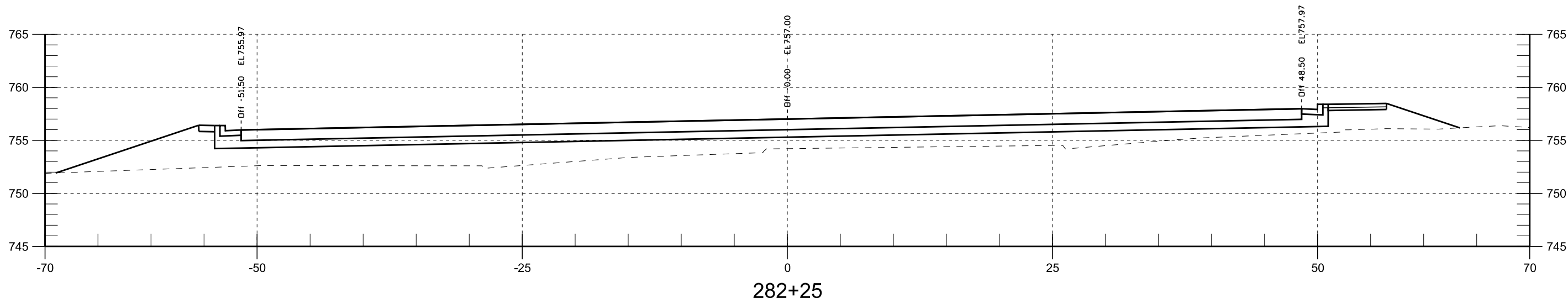
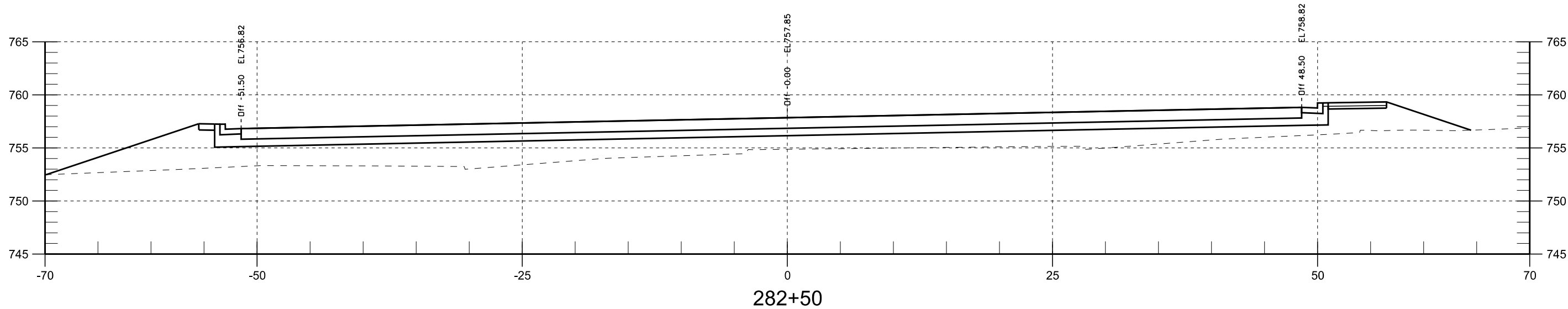
DRAWING DATE: January, 2018	PROJECT NO.	CROSS SECTIONS	<b>English</b> COUNTY Nez Perce KEY NUMBER 12009
	A012(009)	US-12, 18TH STREET TO CLEARWATER RIVER BRIDGE (US-12 TO MAIN)	



Sta. 281+50 to Sta. 282+00

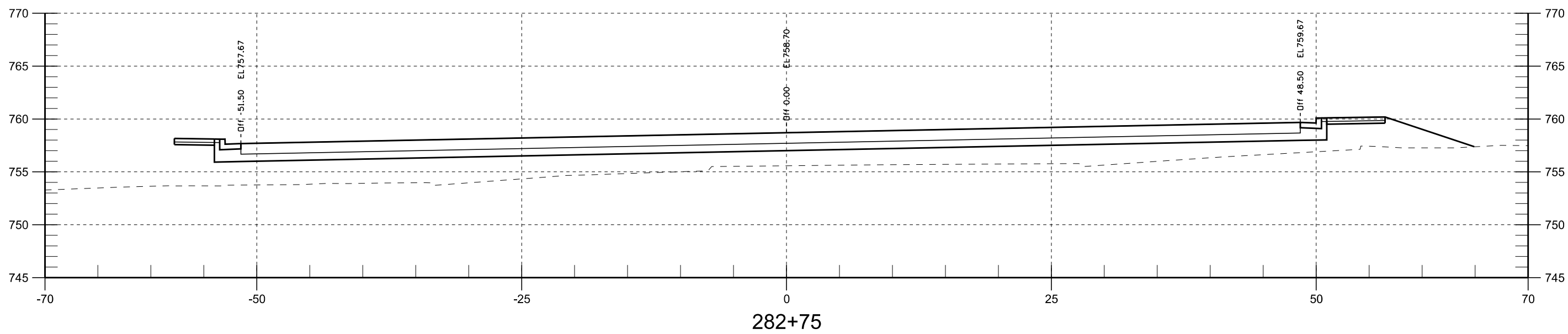
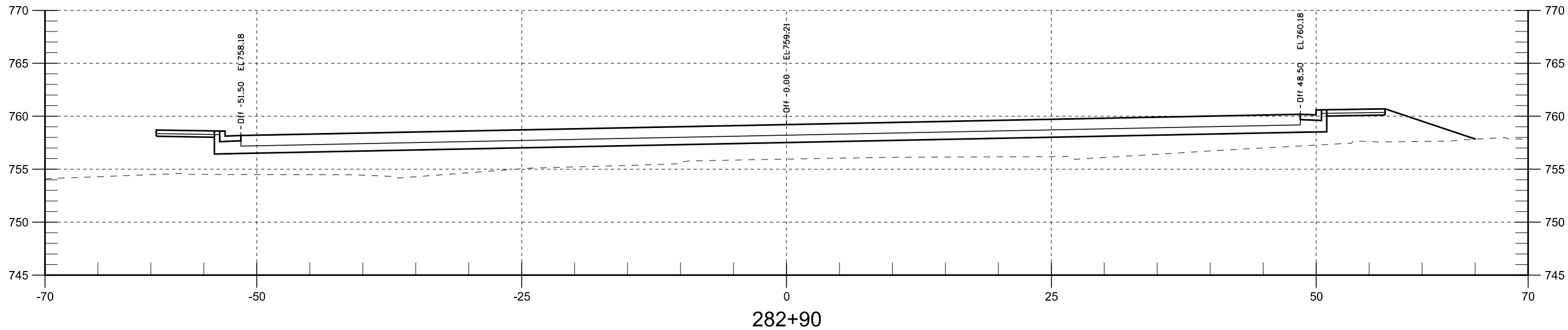
DRAWING DATE: January, 2018	PROJECT NO.	CROSS SECTIONS	<b>English</b> COUNTY Nez Perce KEY NUMBER 12009
	A012(009)	US-12, 18TH STREET TO CLEARWATER RIVER BRIDGE (US-12 TO MAIN)	

Sta. 282+25 to Sta. 282+50



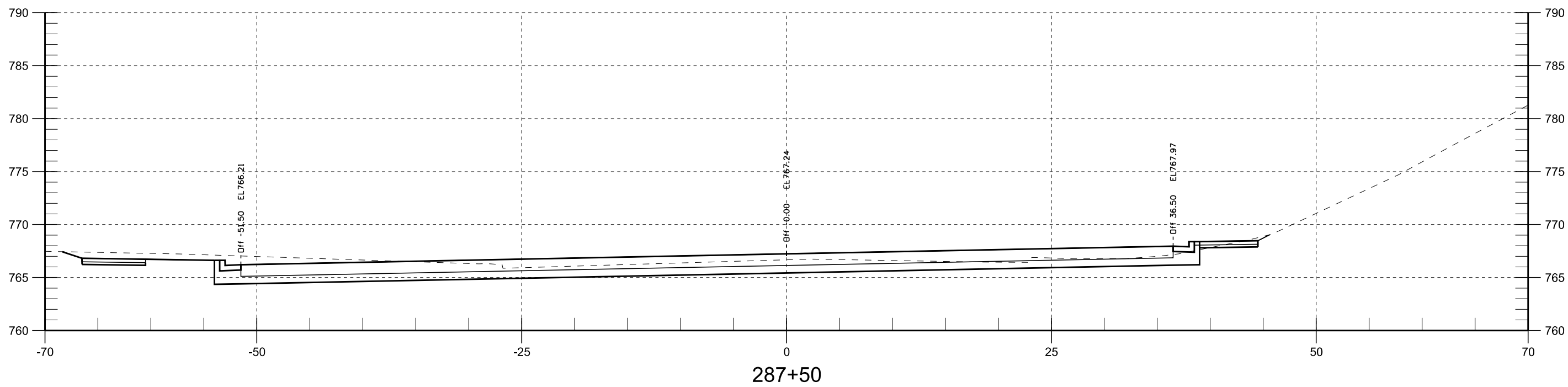
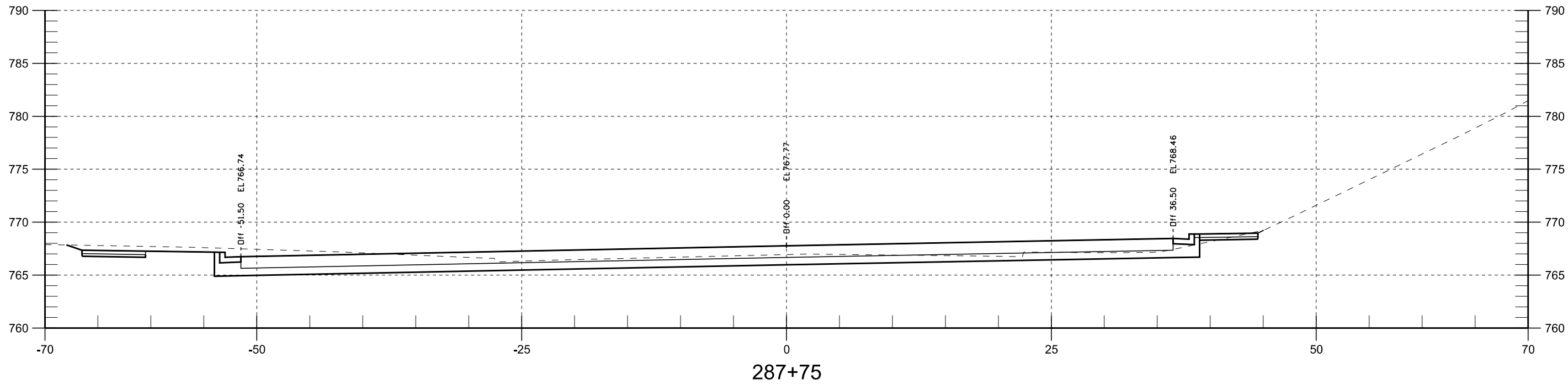
DRAWING DATE: January, 2018	PROJECT NO.	CROSS SECTIONS	<b>English</b> COUNTY Nez Perce KEY NUMBER 12009
	A012(009)	US-12, 18TH STREET TO CLEARWATER RIVER BRIDGE (US-12 TO MAIN)	

Sta. 282+75 to Sta. 282+90



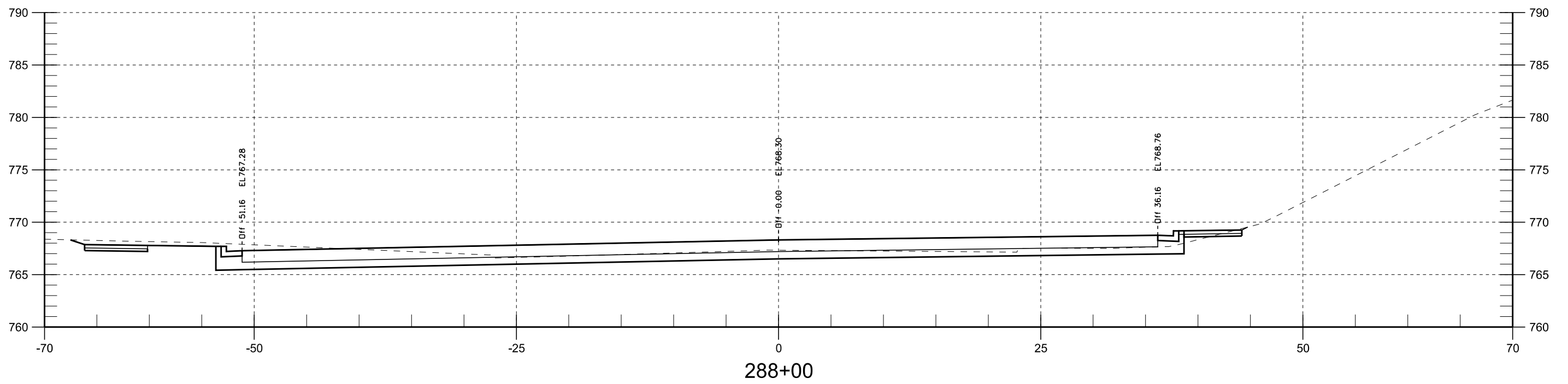
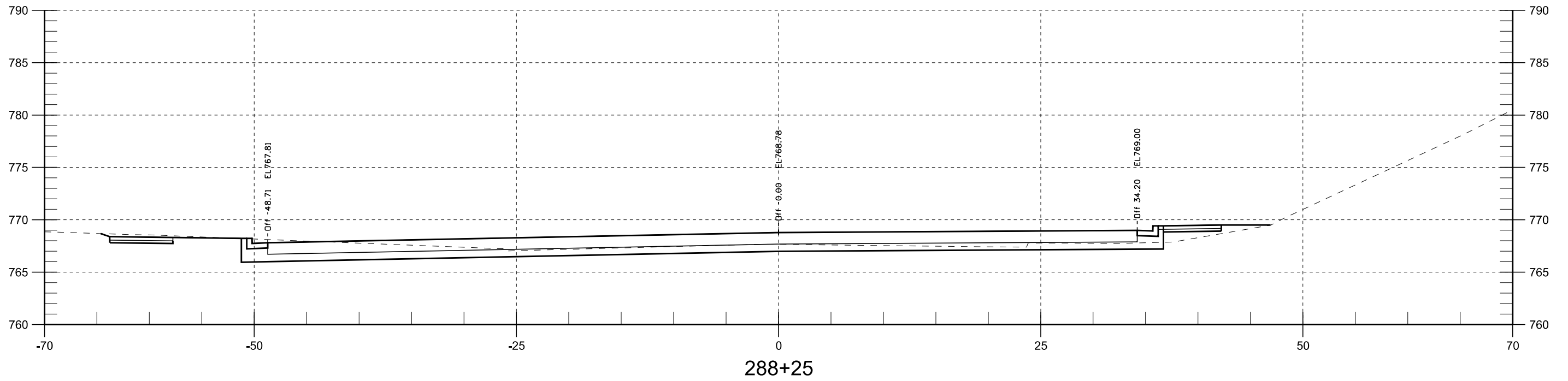
DRAWING DATE: January, 2018	PROJECT NO.	CROSS SECTIONS	<b>English</b> COUNTY Nez Perce KEY NUMBER 12009
	A012(009)	US-12, 18TH STREET TO CLEARWATER RIVER BRIDGE (US-12 TO MAIN)	





Sta. 287+50 to Sta. 287+75

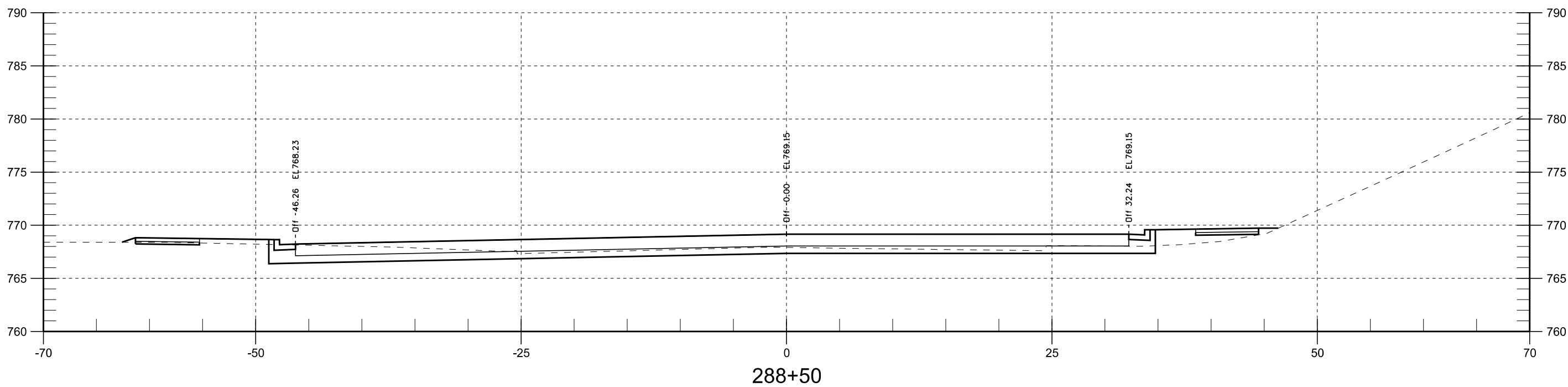
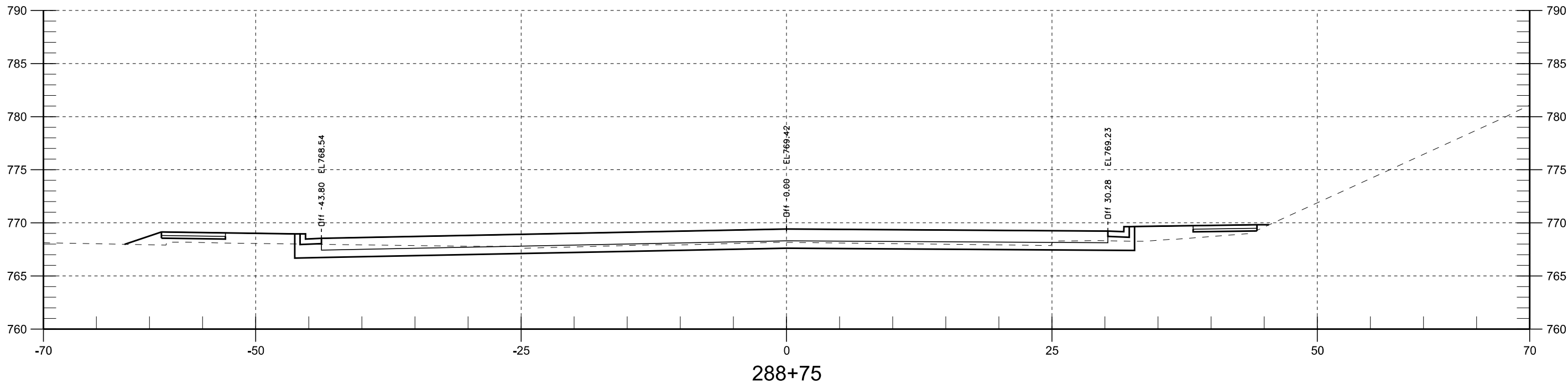
DRAWING DATE: January, 2018	PROJECT NO.	CROSS SECTIONS	<b>English</b> COUNTY Nez Perce KEY NUMBER 12009
	A012(009)	US-12, 18TH STREET TO CLEARWATER RIVER BRIDGE (US-12 TO MAIN)	



Sta. 288+00 to Sta. 288+25

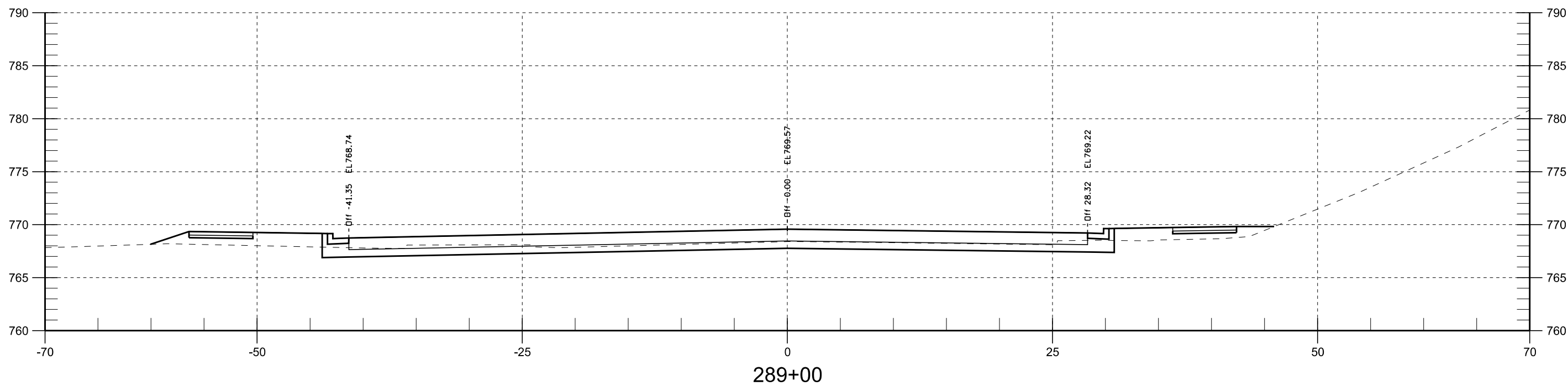
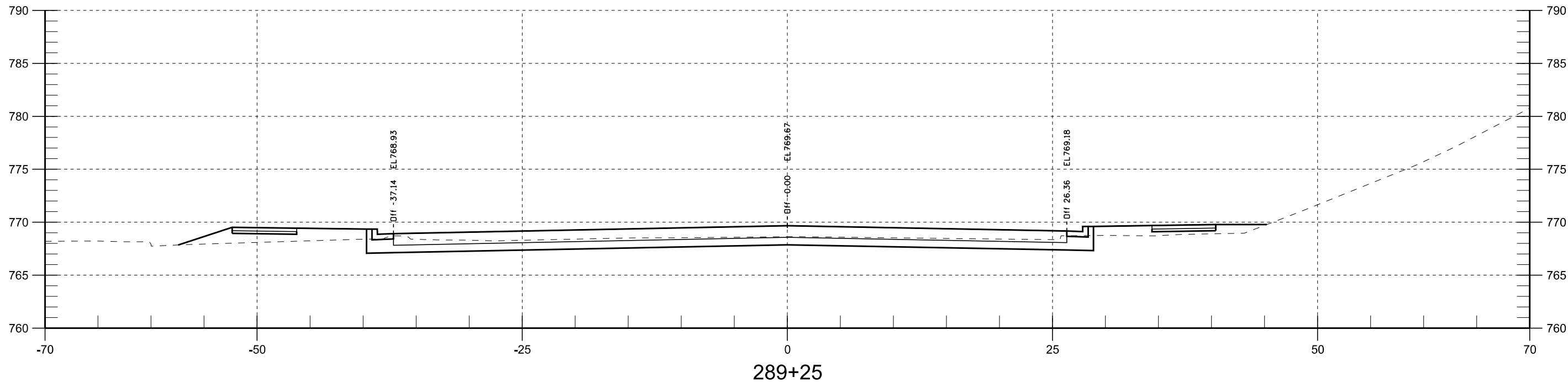
DRAWING DATE: January, 2018	PROJECT NO.	CROSS SECTIONS	<b>English</b> COUNTY Nez Perce KEY NUMBER 12009
	A012(009)	US-12, 18TH STREET TO CLEARWATER RIVER BRIDGE (US-12 TO MAIN)	

Sta. 288+50 to Sta. 288+75

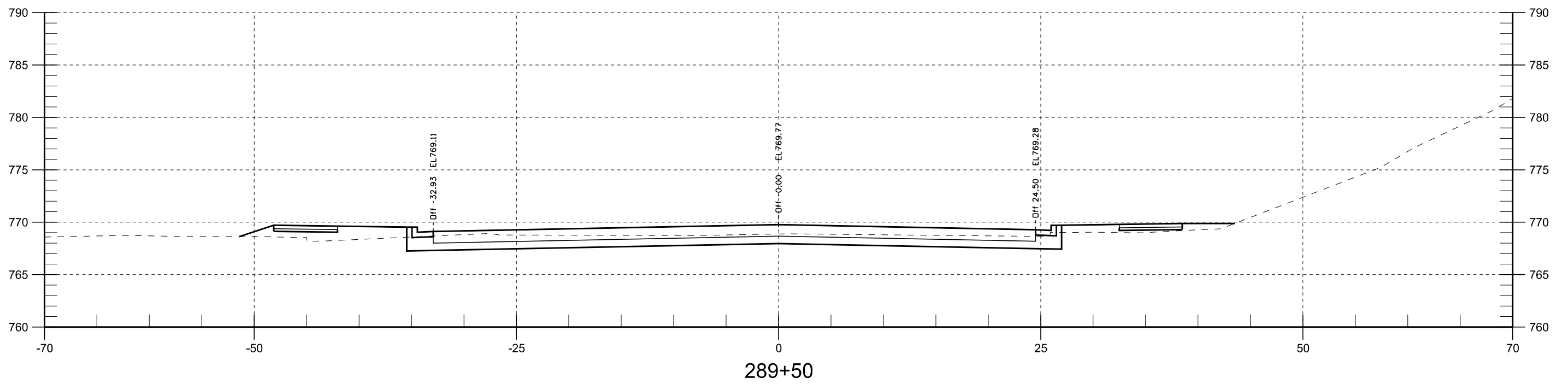
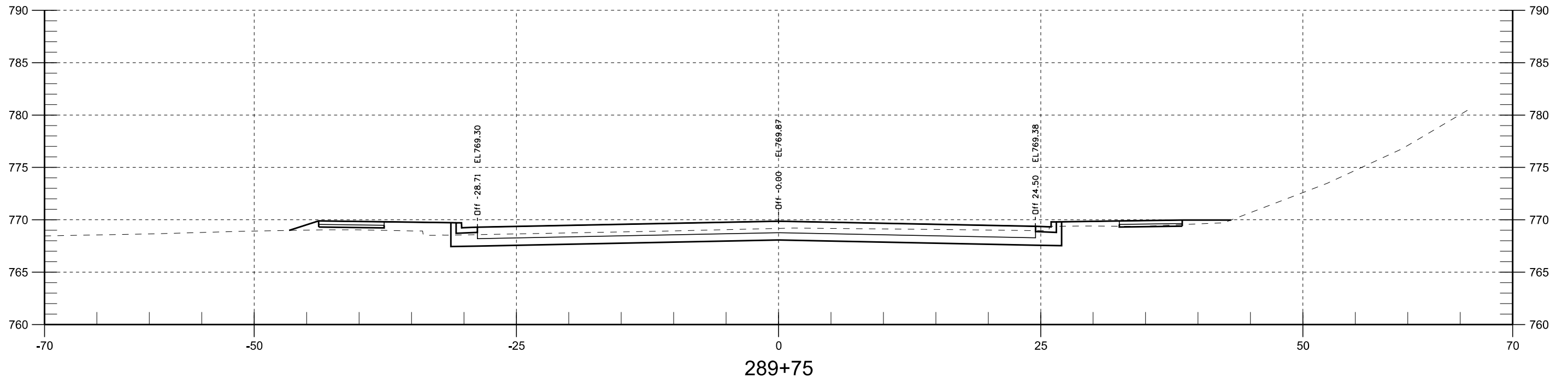


DRAWING DATE: January, 2018	PROJECT NO.	CROSS SECTIONS	<b>English</b> COUNTY Nez Perce KEY NUMBER 12009
	A012(009)	US-12, 18TH STREET TO CLEARWATER RIVER BRIDGE (US-12 TO MAIN)	

Sta. 289+00 to Sta. 289+25



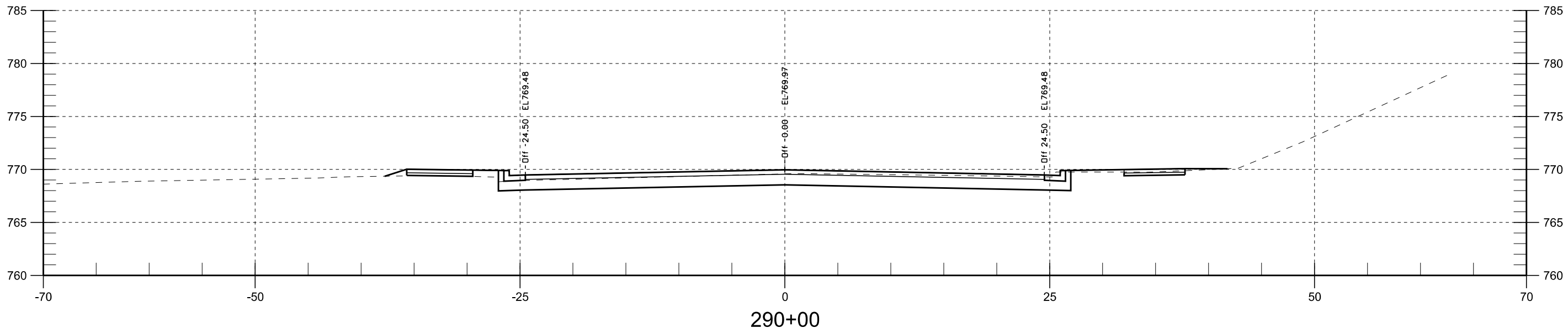
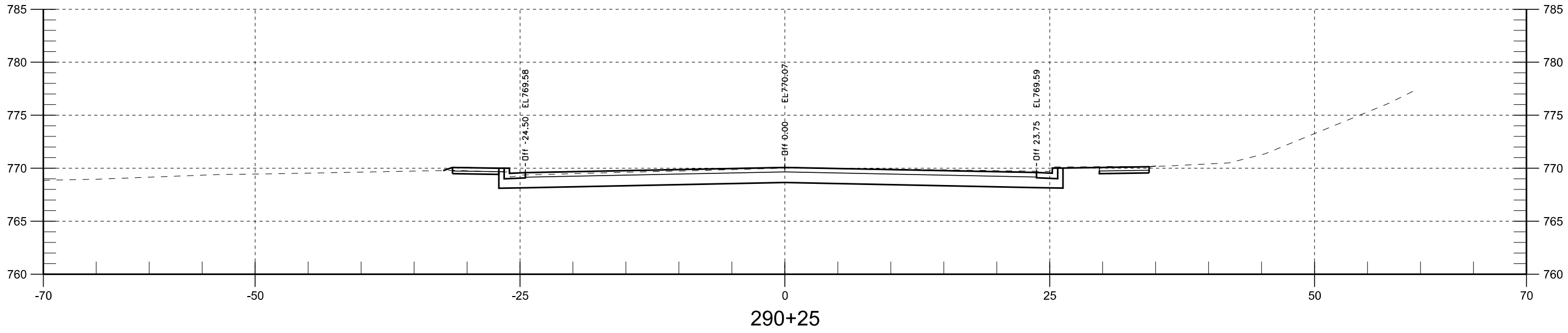
DRAWING DATE: January, 2018	PROJECT NO.	CROSS SECTIONS	<b>English</b> COUNTY Nez Perce KEY NUMBER 12009
	A012(009)	US-12, 18TH STREET TO CLEARWATER RIVER BRIDGE (US-12 TO MAIN)	



Sta. 289+50 to Sta. 289+75

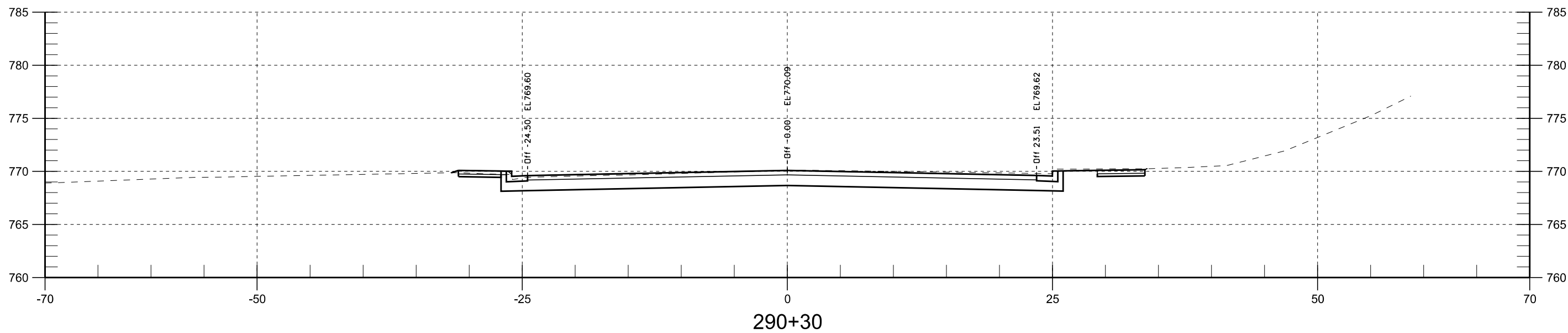
DRAWING DATE: January, 2018	PROJECT NO.	CROSS SECTIONS	<b>English</b> COUNTY Nez Perce KEY NUMBER 12009
	A012(009)	US-12, 18TH STREET TO CLEARWATER RIVER BRIDGE (US-12 TO MAIN)	

Sta. 290+00 to Sta. 290+25



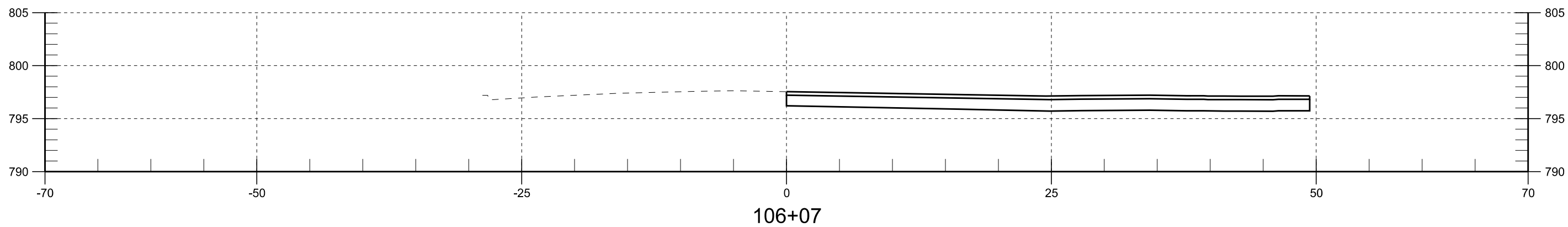
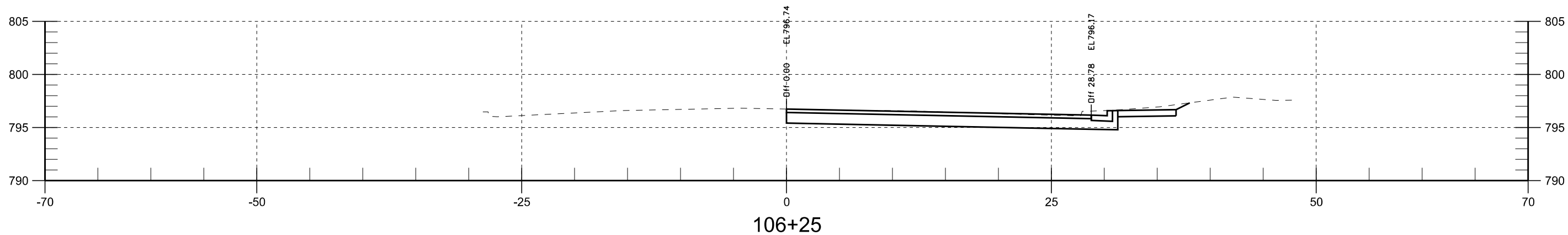
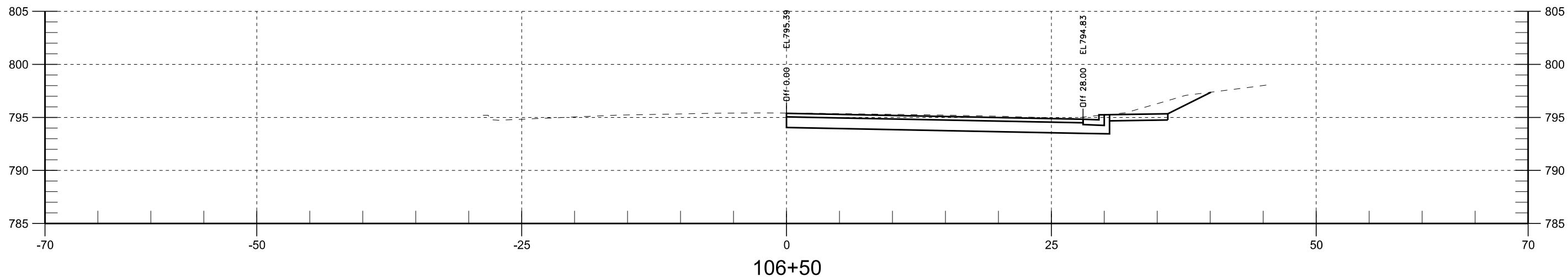
DRAWING DATE: January, 2018	PROJECT NO.	CROSS SECTIONS	<b>English</b> COUNTY Nez Perce KEY NUMBER 12009
	A012(009)	US-12, 18TH STREET TO CLEARWATER RIVER BRIDGE (US-12 TO MAIN)	

Sta. 290+30 to Sta. 290+30



DRAWING DATE: January, 2018	PROJECT NO.	CROSS SECTIONS	<b>English</b> COUNTY Nez Perce KEY NUMBER 12009
	A012(009)	US-12, 18TH STREET TO CLEARWATER RIVER BRIDGE (US-12 TO MAIN)	

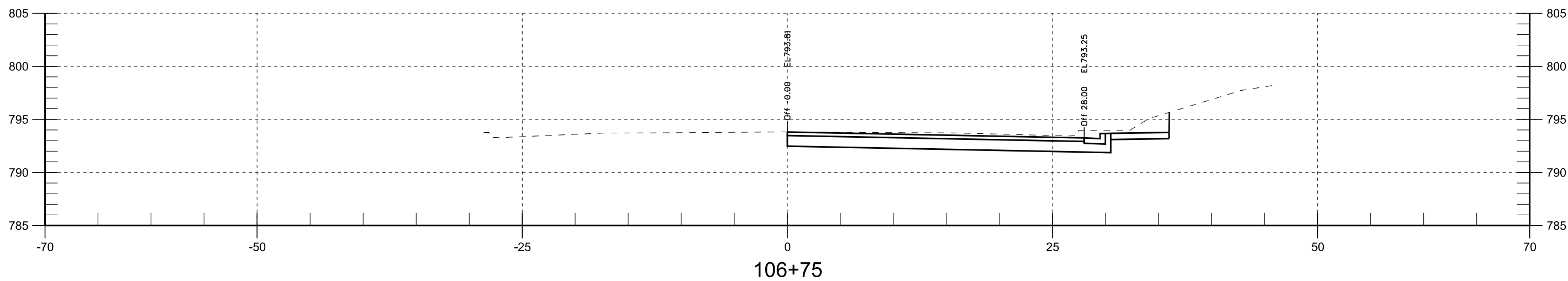
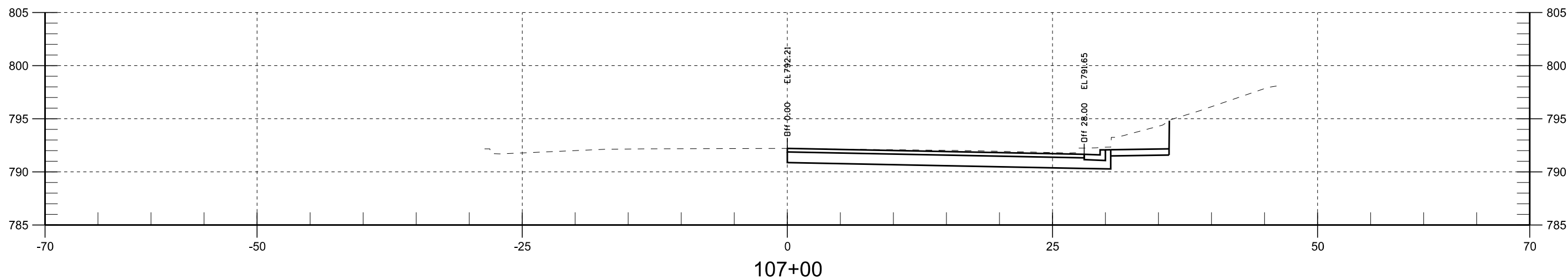
Sta. 106+07 to Sta. 106+50



DRAWING DATE: January, 2018	PROJECT NO.	CROSS SECTIONS	<b>English</b> COUNTY Nez Perce KEY NUMBER 12009
	A012(009)	US-12, 18TH STREET TO CLEARWATER RIVER BRIDGE (21ST TO US-12)	

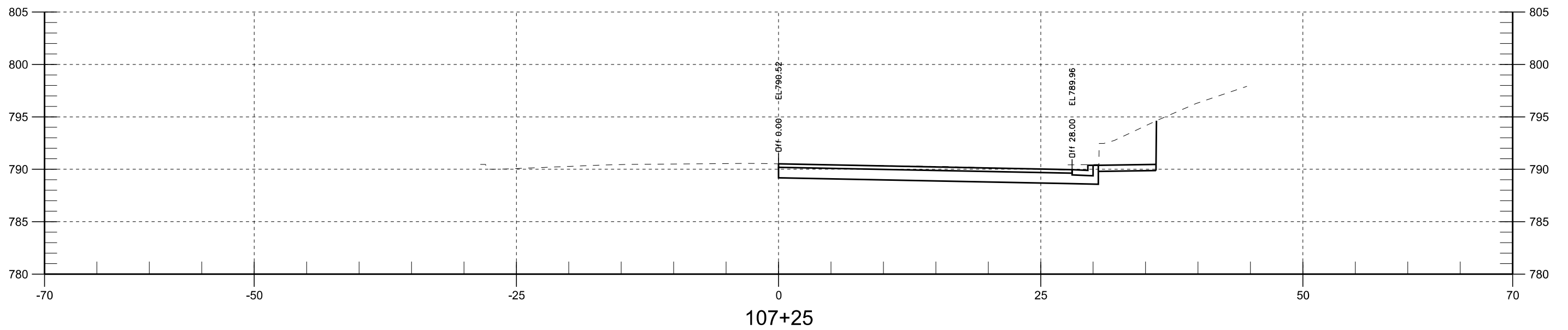
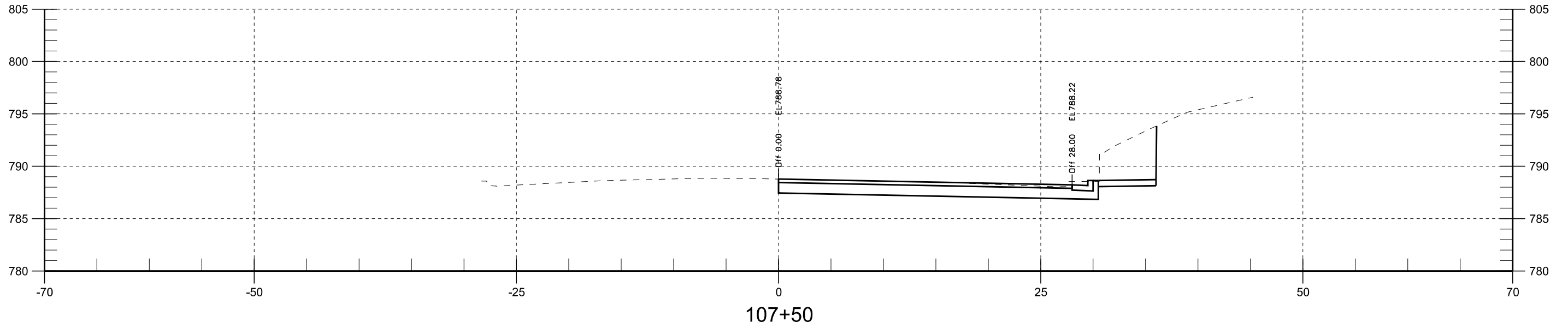


Sta. 106+75 to Sta. 107+00



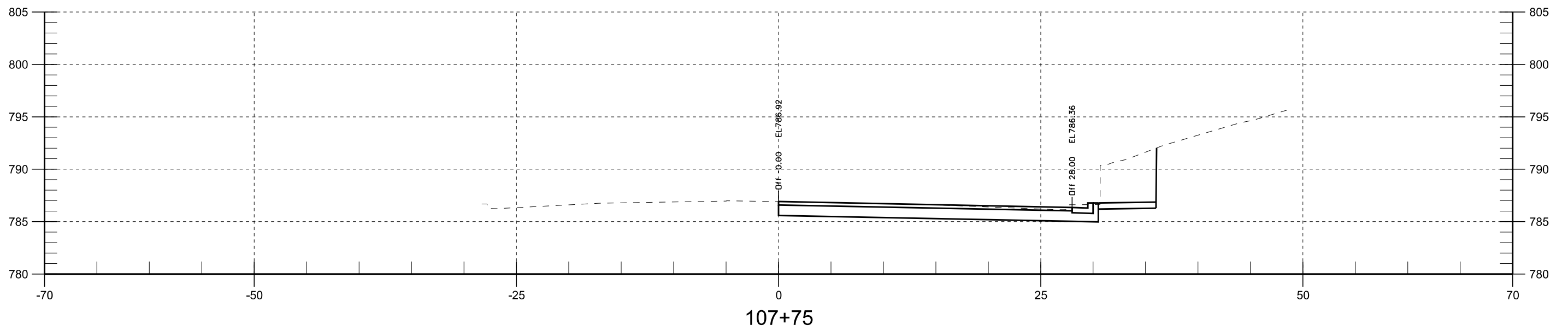
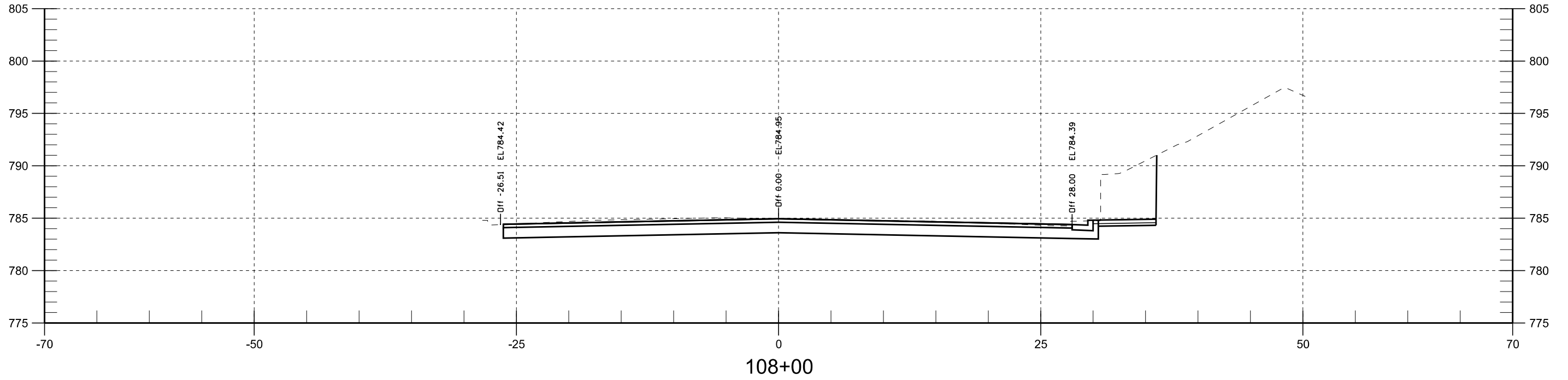
DRAWING DATE: January, 2018	PROJECT NO.	CROSS SECTIONS	<b>English</b> COUNTY Nez Perce KEY NUMBER 12009
	A012(009)	US-12, 18TH STREET TO CLEARWATER RIVER BRIDGE (21ST TO US-12)	

Sta. 107+25 to Sta. 107+50



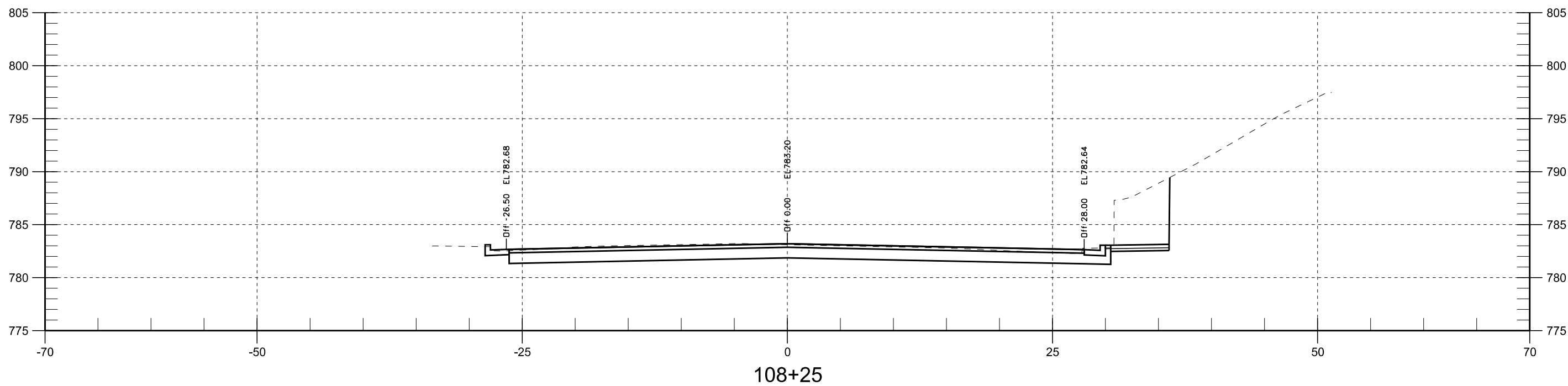
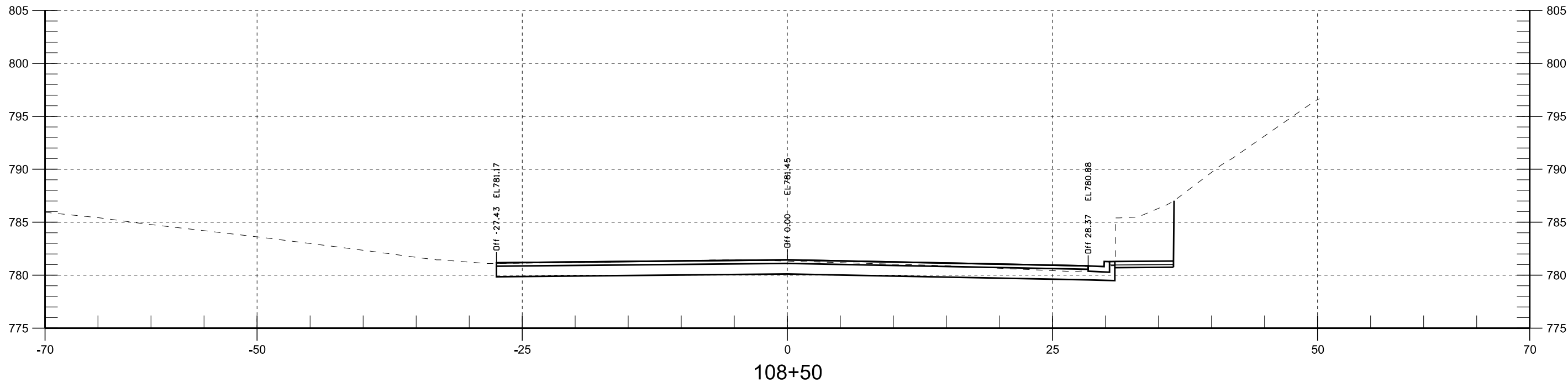
DRAWING DATE: January, 2018	PROJECT NO.	CROSS SECTIONS	<b>English</b> COUNTY Nez Perce KEY NUMBER 12009
	A012(009)	US-12, 18TH STREET TO CLEARWATER RIVER BRIDGE (21ST TO US-12)	

Sta. 107+75 to Sta. 108+00

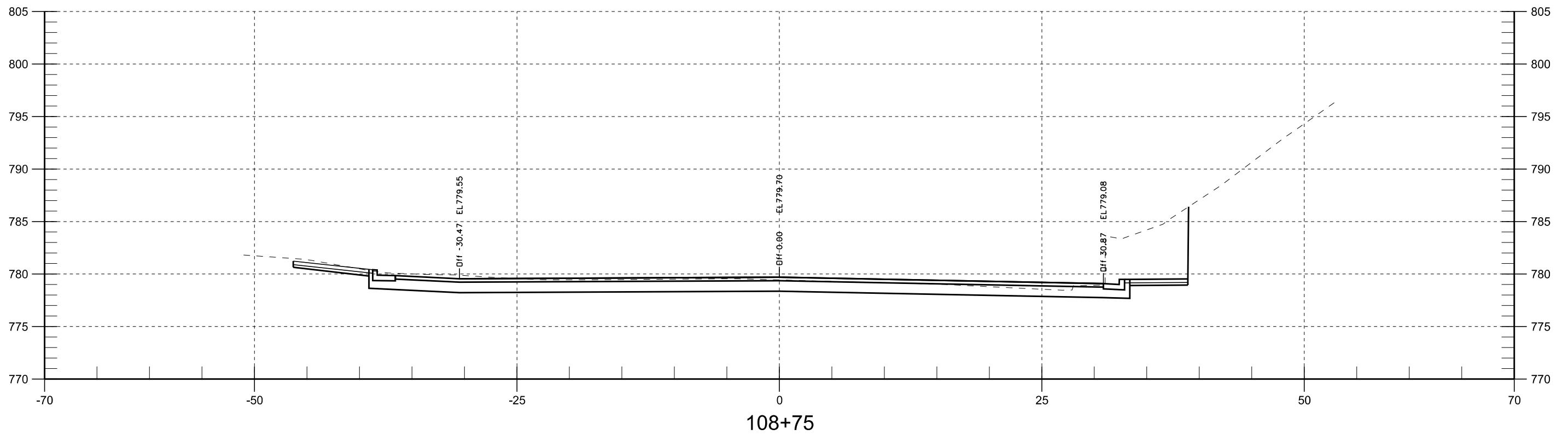
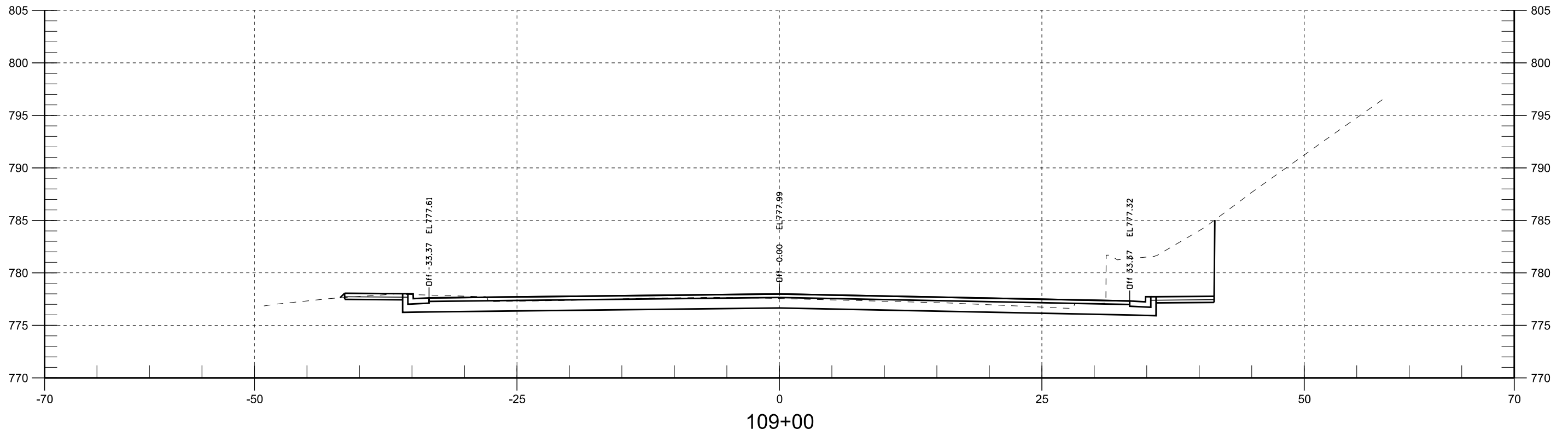


DRAWING DATE: January, 2018	PROJECT NO.	CROSS SECTIONS	<b>English</b> COUNTY Nez Perce KEY NUMBER 12009
	A012(009)	US-12, 18TH STREET TO CLEARWATER RIVER BRIDGE (21ST TO US-12)	

Sta. 108+25 to Sta. 108+50

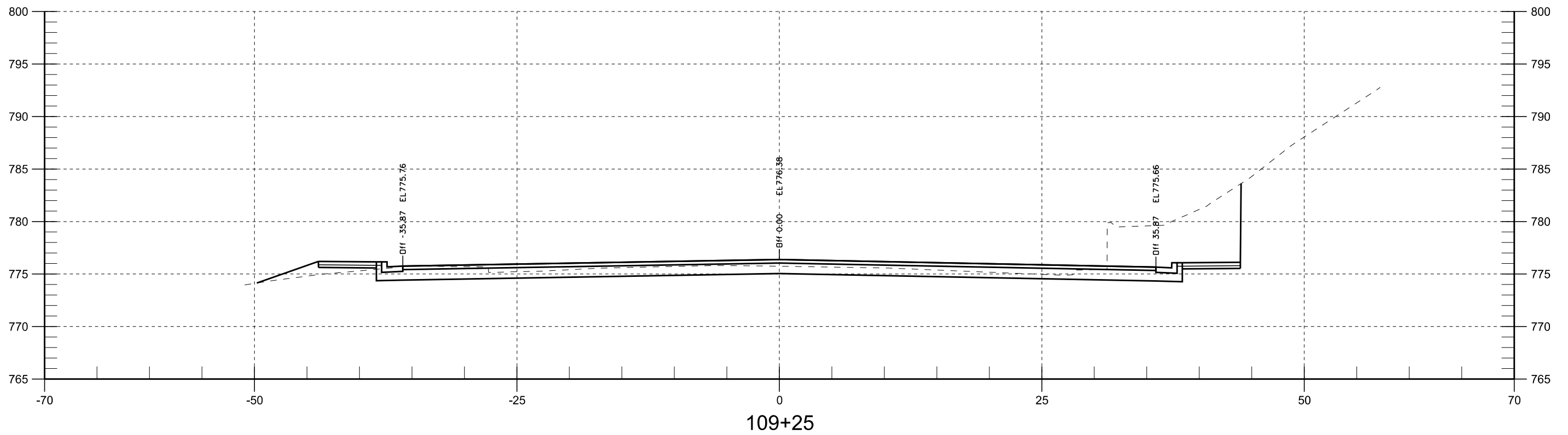
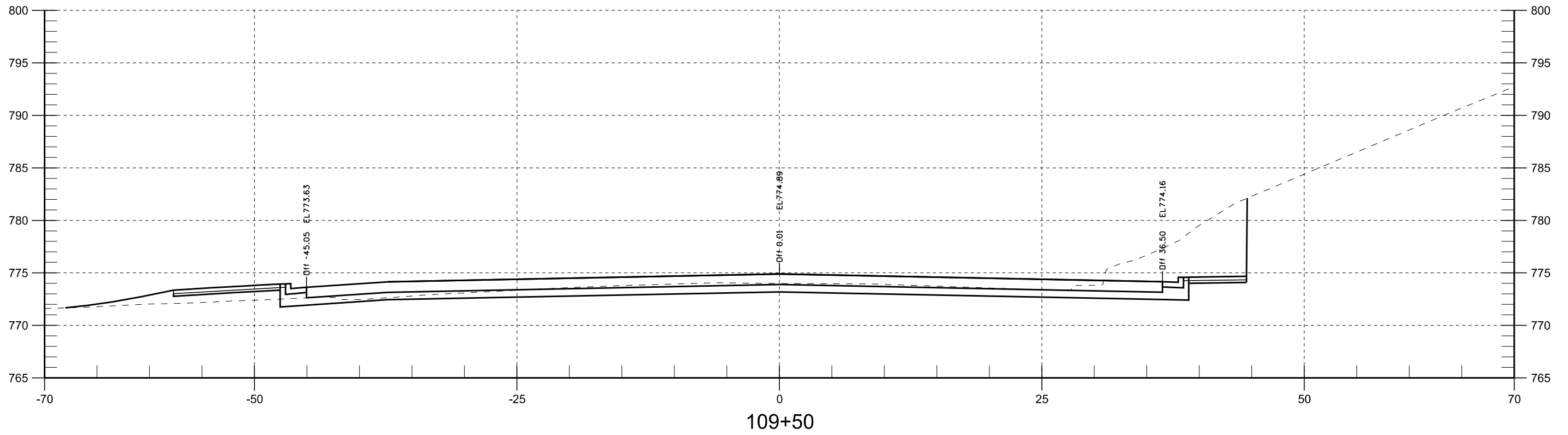


DRAWING DATE: January, 2018	PROJECT NO.	CROSS SECTIONS	<b>English</b> COUNTY Nez Perce KEY NUMBER 12009
	A012(009)	US-12, 18TH STREET TO CLEARWATER RIVER BRIDGE (21ST TO US-12)	



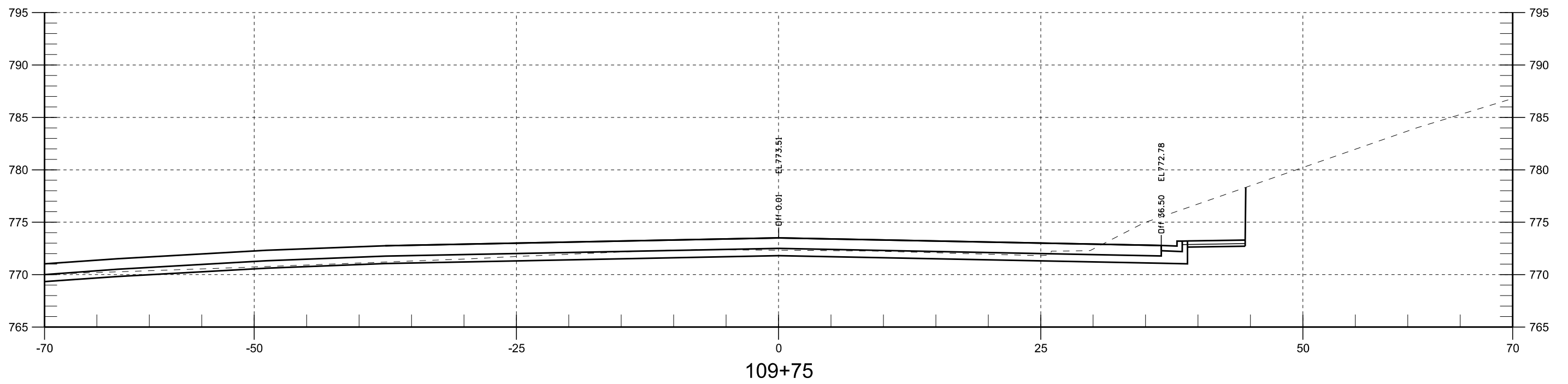
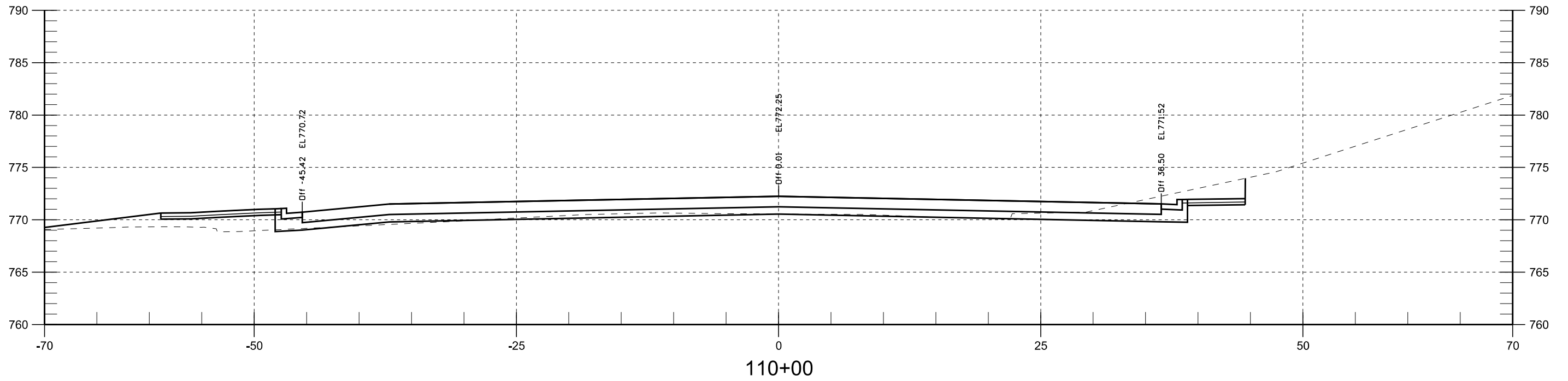
Sta. 108+75 to Sta. 109+00

DRAWING DATE: January, 2018	PROJECT NO.	CROSS SECTIONS	<b>English</b> COUNTY Nez Perce KEY NUMBER 12009
	A012(009)	US-12, 18TH STREET TO CLEARWATER RIVER BRIDGE (21ST TO US-12)	



Sta. 109+25 to Sta. 109+50

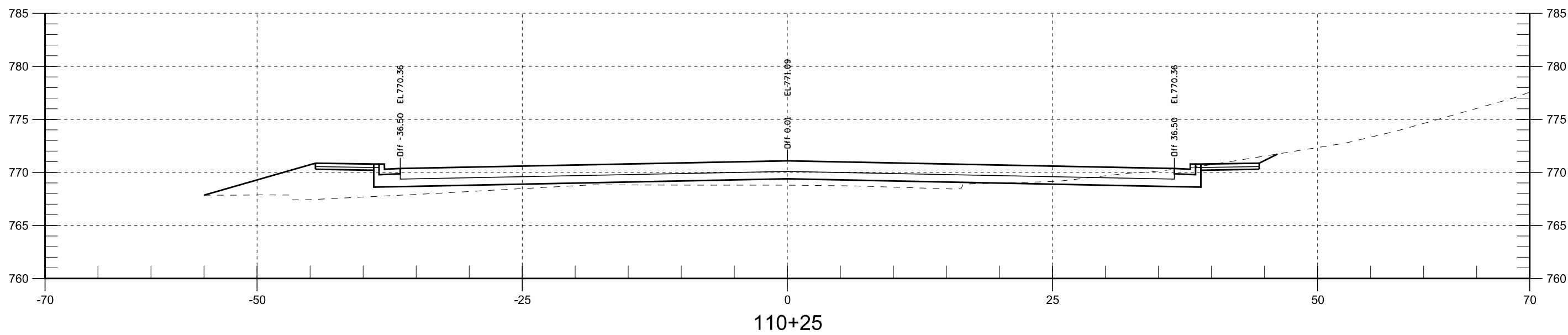
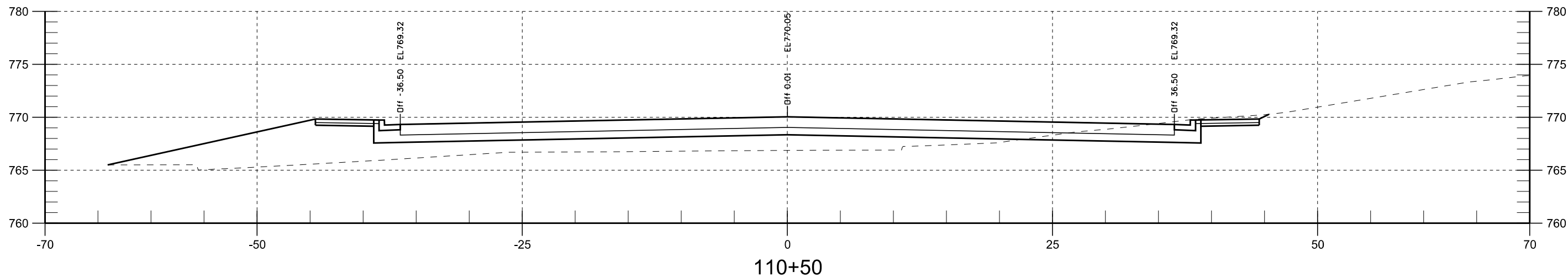
DRAWING DATE: January, 2018	PROJECT NO.	CROSS SECTIONS	<b>English</b> COUNTY Nez Perce KEY NUMBER 12009
	A012(009)	US-12, 18TH STREET TO CLEARWATER RIVER BRIDGE (21ST TO US-12)	



Sta. 109+75 to Sta. 110+00

DRAWING DATE: January, 2018	PROJECT NO.	CROSS SECTIONS	<b>English</b> COUNTY Nez Perce KEY NUMBER 12009
	A012(009)	US-12, 18TH STREET TO CLEARWATER RIVER BRIDGE (21ST TO US-12)	

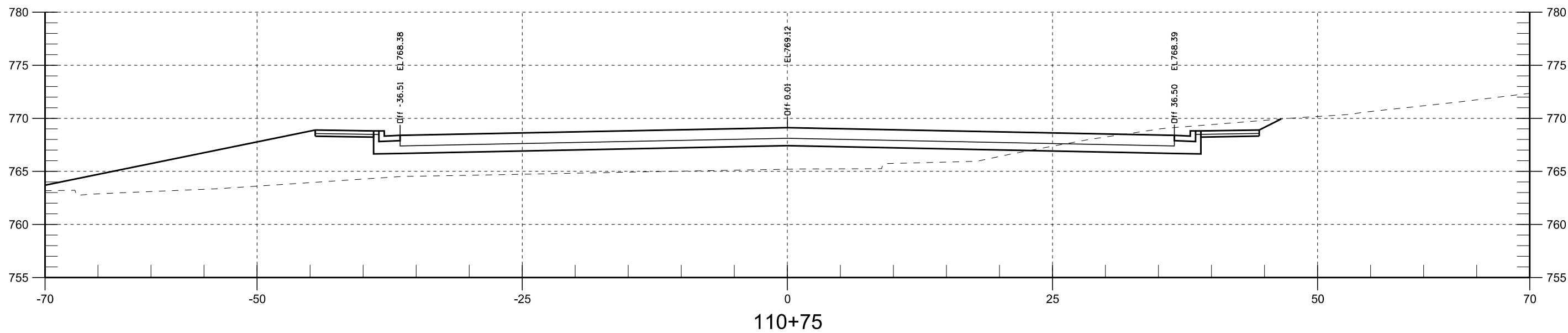
Sta. 110+25 to Sta. 110+50



DRAWING DATE: January, 2018	PROJECT NO.	CROSS SECTIONS	<b>English</b> COUNTY Nez Perce KEY NUMBER 12009
	A012(009)	US-12, 18TH STREET TO CLEARWATER RIVER BRIDGE (21ST TO US-12)	

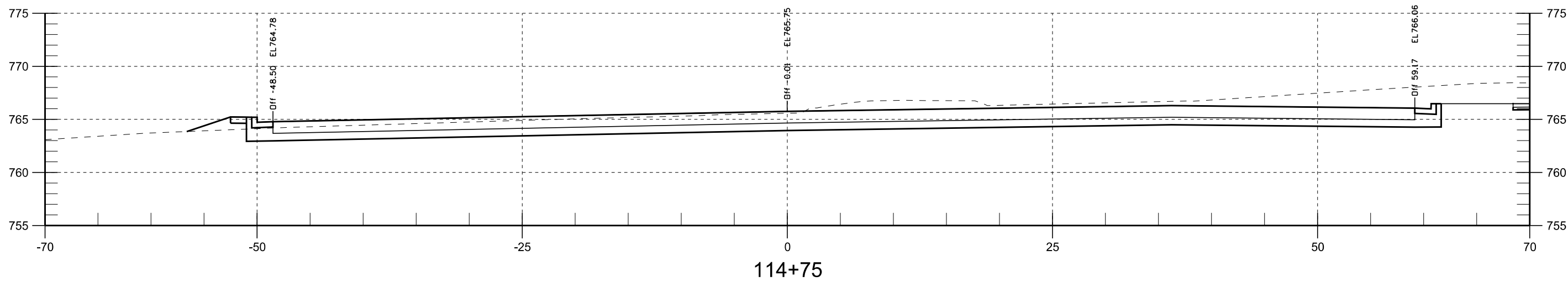
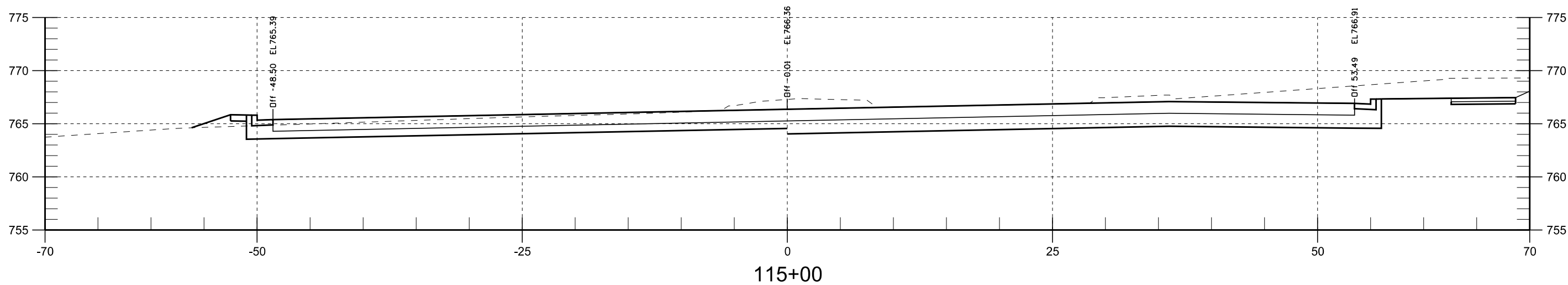


Sta. 110+75 to Sta. 110+75



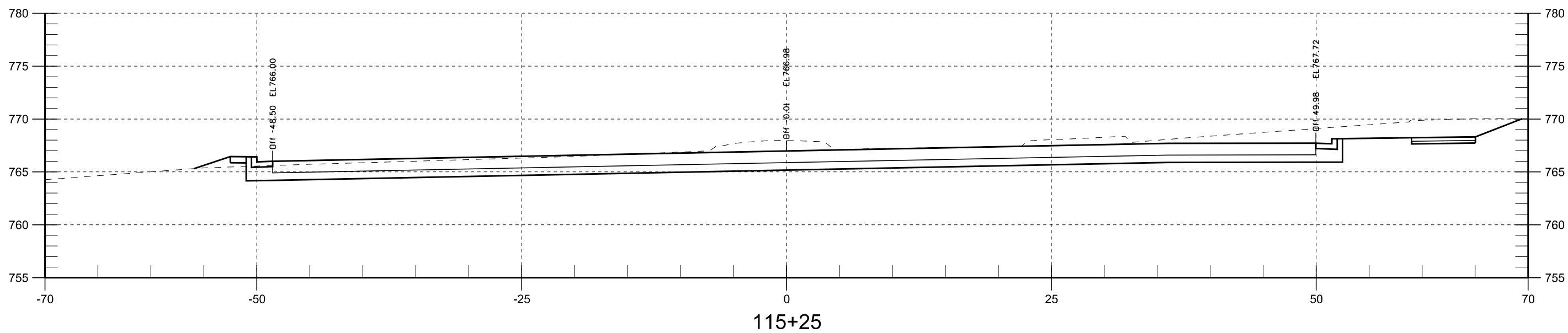
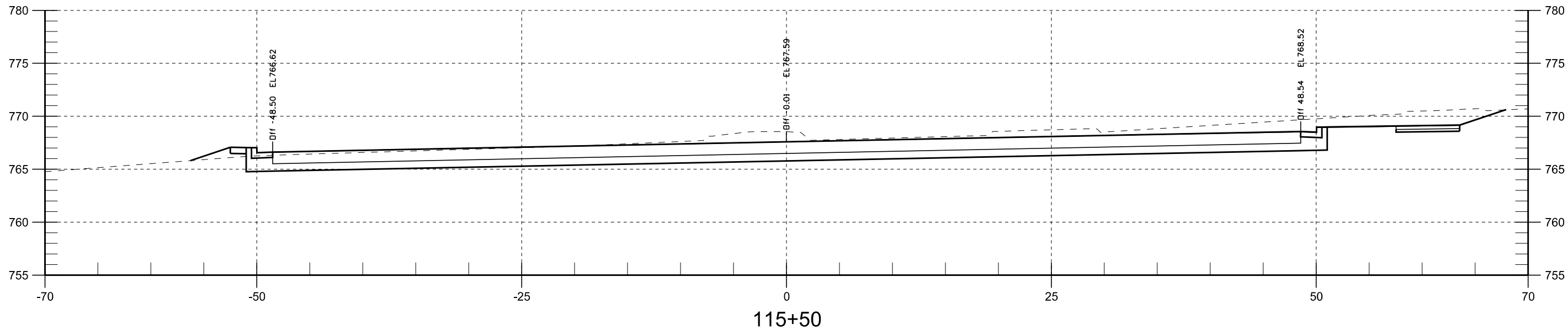
DRAWING DATE: January, 2018	PROJECT NO.	CROSS SECTIONS	<b>English</b> COUNTY Nez Perce KEY NUMBER 12009
	A012(009)	US-12, 18TH STREET TO CLEARWATER RIVER BRIDGE (21ST TO US-12)	

Sta. 114+75 to Sta. 115+00

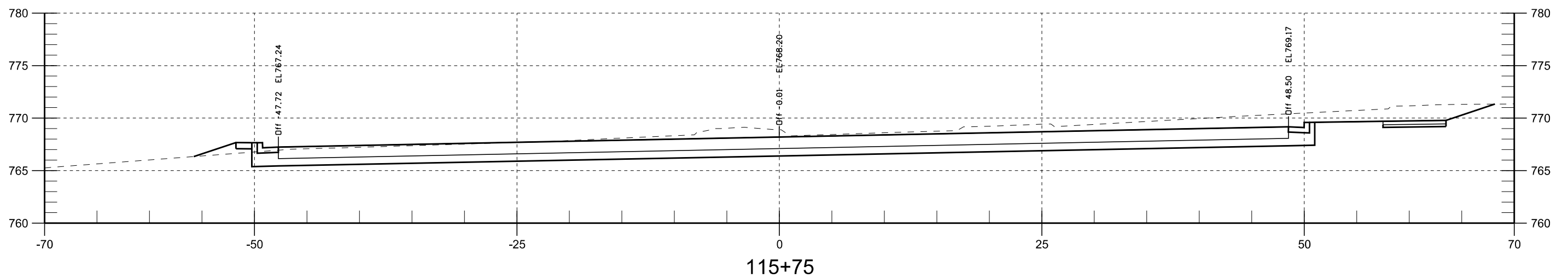
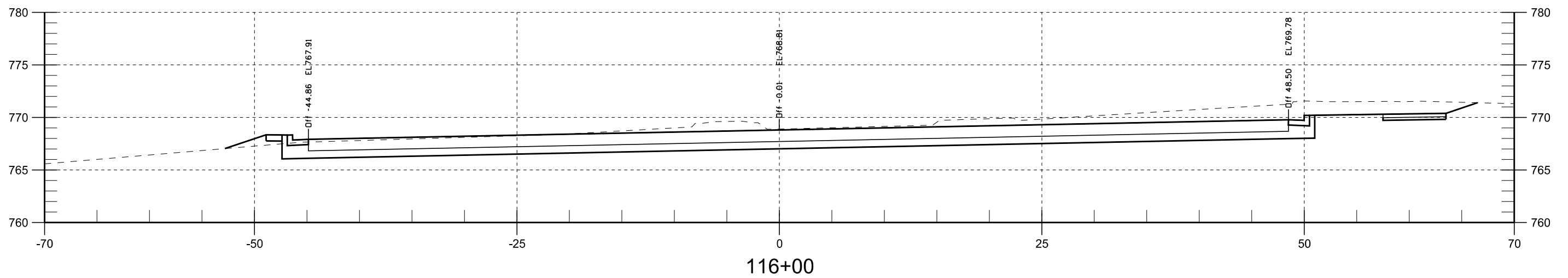
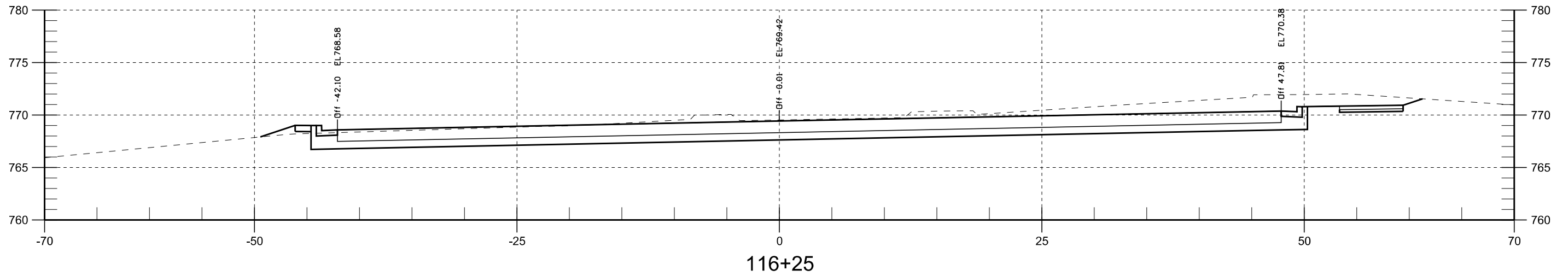


DRAWING DATE: January, 2018	PROJECT NO.	CROSS SECTIONS	<b>English</b> COUNTY Nez Perce KEY NUMBER 12009
	A012(009)	US-12, 18TH STREET TO CLEARWATER RIVER BRIDGE (21ST TO US-12)	

Sta. 115+25 to Sta. 115+50

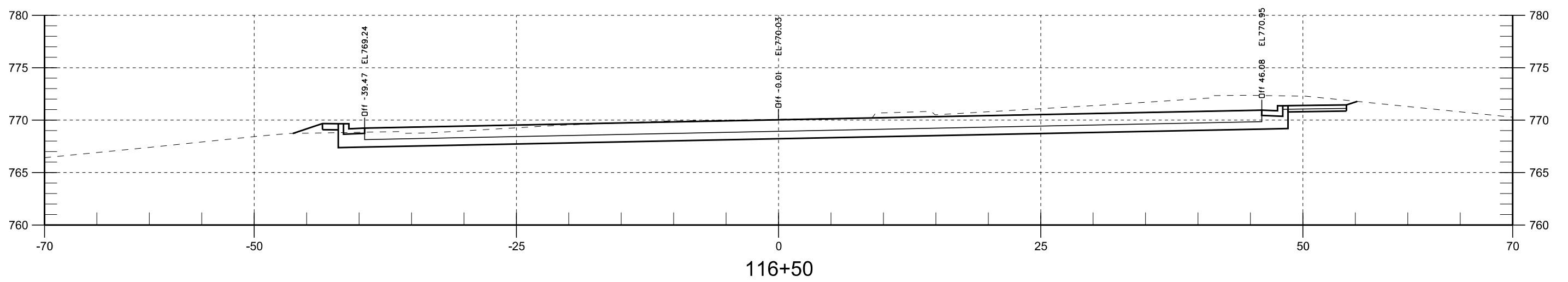
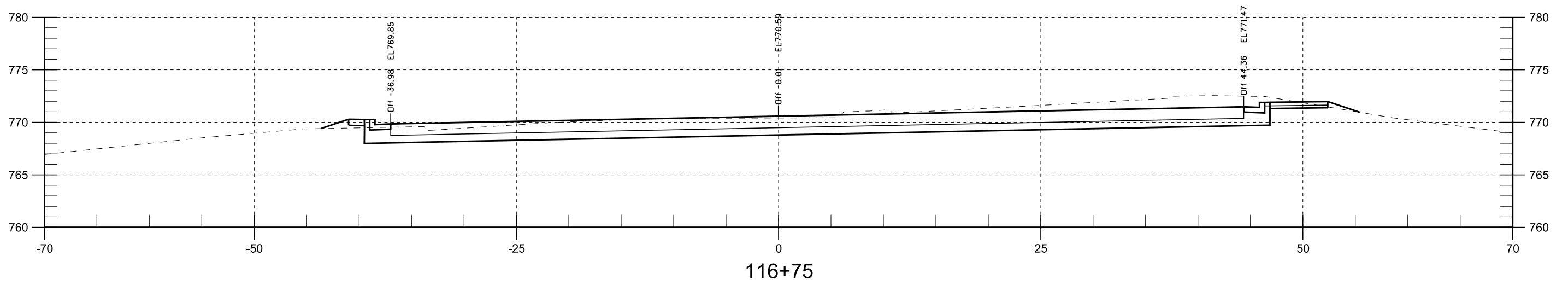
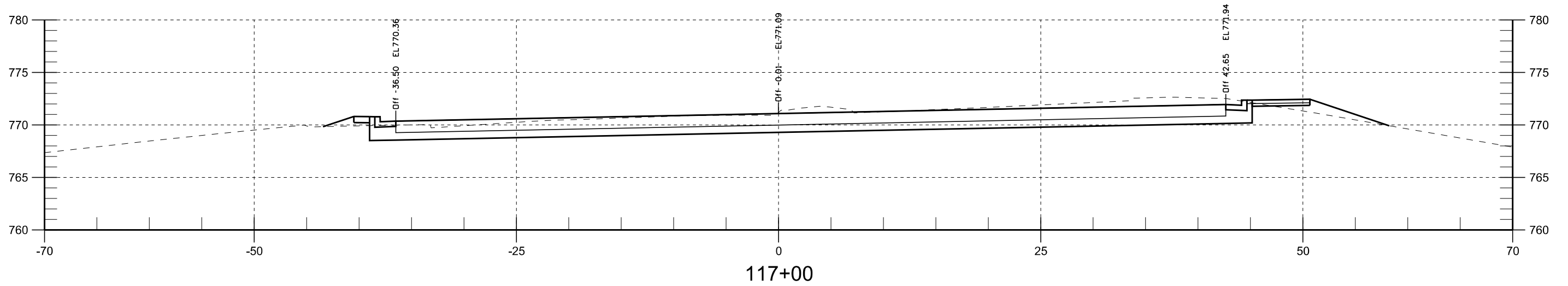


DRAWING DATE: January, 2018	PROJECT NO.	CROSS SECTIONS	<b>English</b> COUNTY Nez Perce KEY NUMBER 12009
	A012(009)	US-12, 18TH STREET TO CLEARWATER RIVER BRIDGE (21ST TO US-12)	



Sta. 115+75 to Sta. 116+25

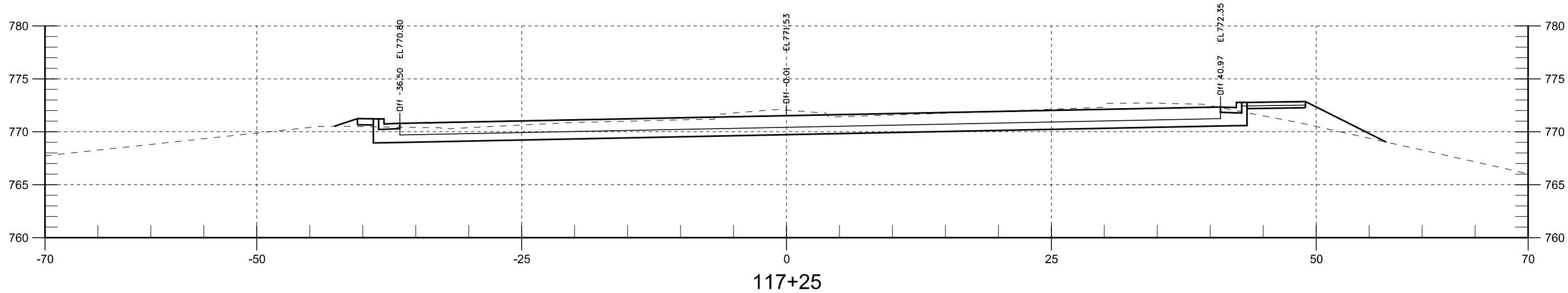
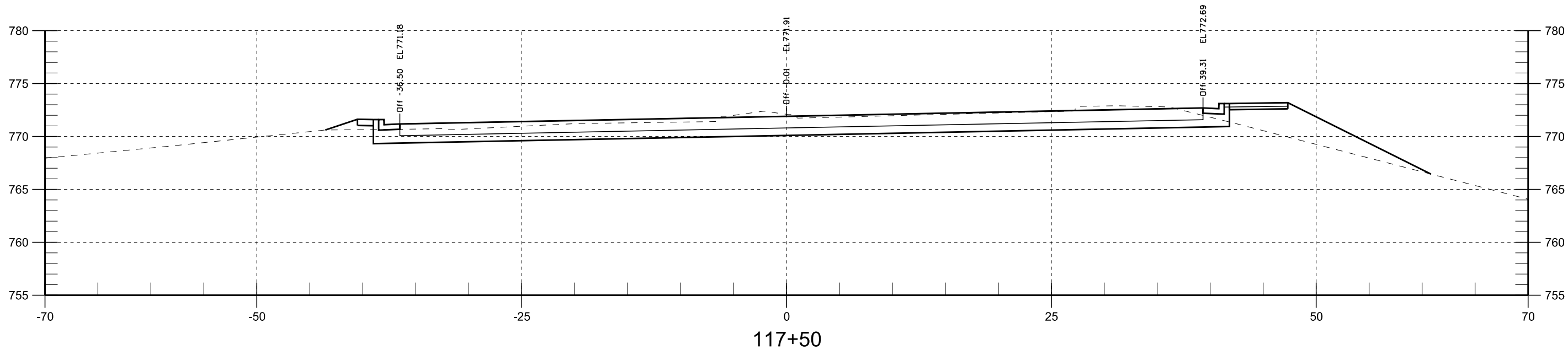
DRAWING DATE: January, 2018	PROJECT NO.	CROSS SECTIONS	<b>English</b> COUNTY Nez Perce KEY NUMBER 12009
	A012(009)	US-12, 18TH STREET TO CLEARWATER RIVER BRIDGE (21ST TO US-12)	



Sta. 116+50 to Sta. 117+00

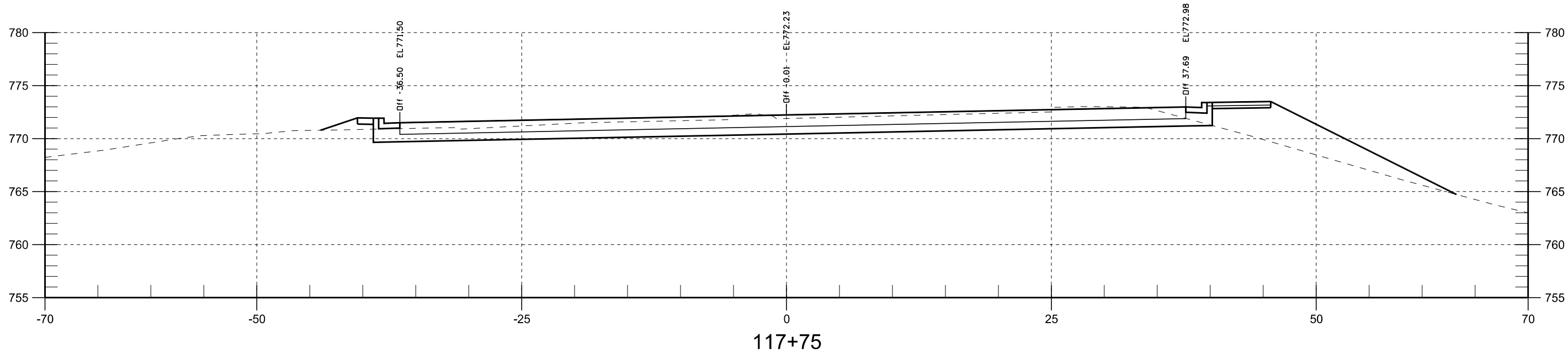
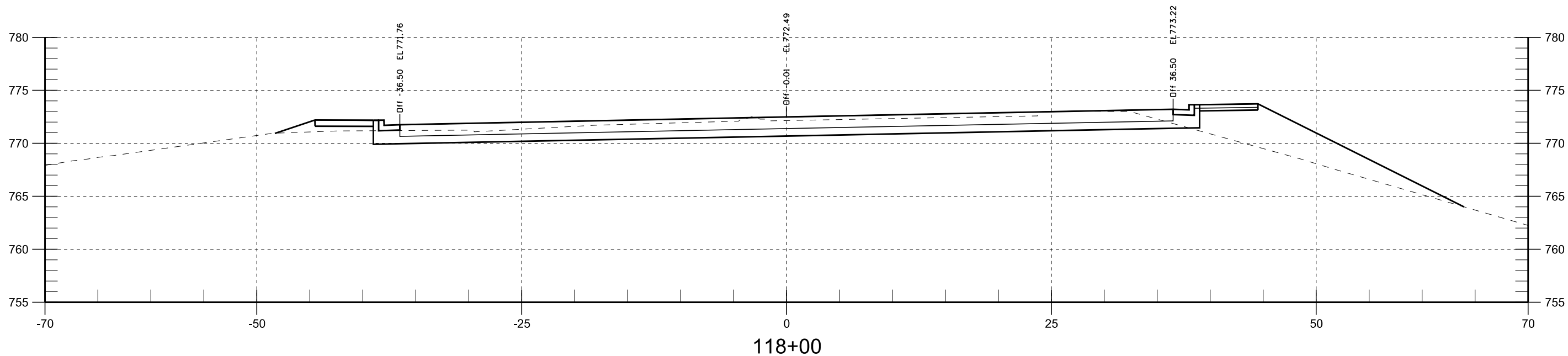
DRAWING DATE: January, 2018	PROJECT NO.	CROSS SECTIONS	<b>English</b> COUNTY Nez Perce KEY NUMBER 12009
	A012(009)	US-12, 18TH STREET TO CLEARWATER RIVER BRIDGE (21ST TO US-12)	

Sta. 117+25 to Sta. 117+50



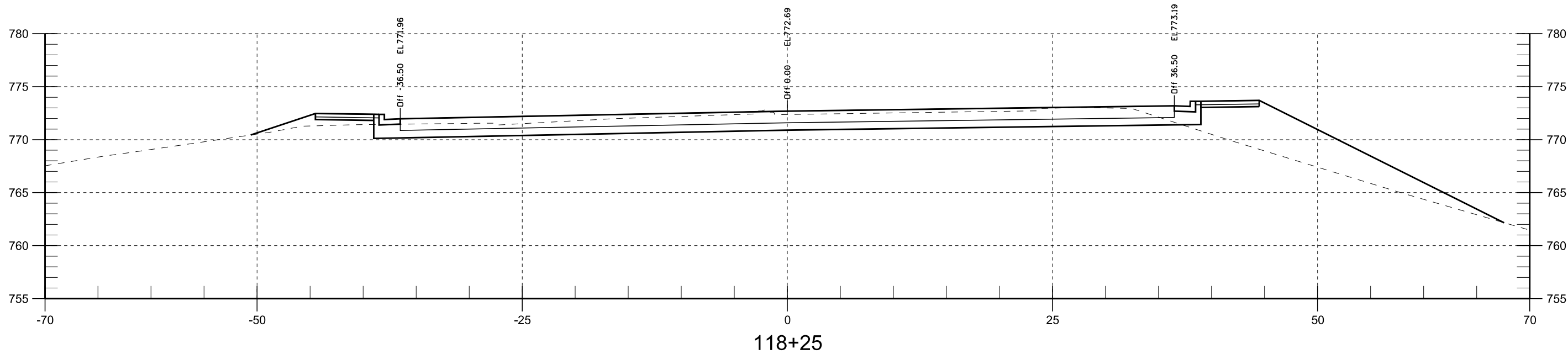
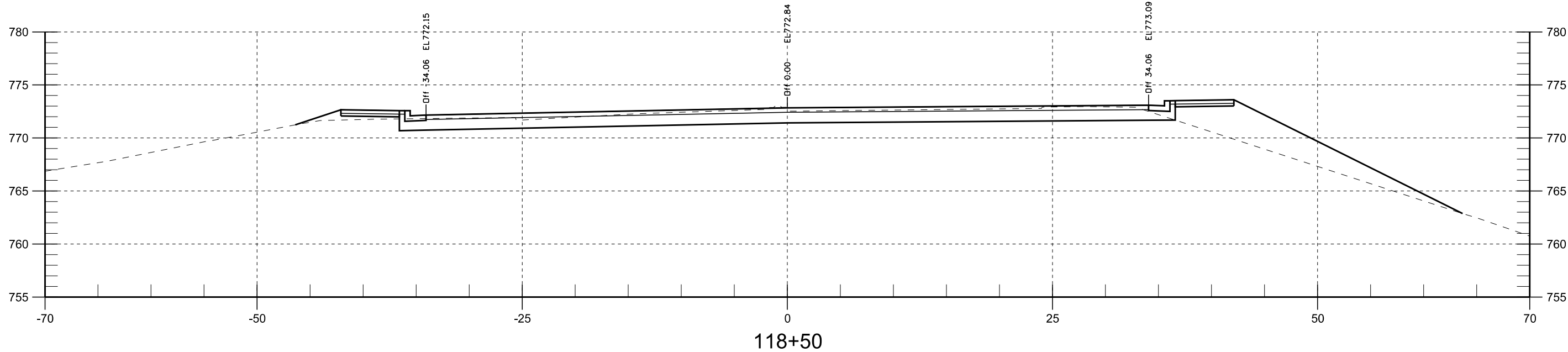
DRAWING DATE: January, 2018	PROJECT NO.	CROSS SECTIONS	<b>English</b> COUNTY Nez Perce KEY NUMBER 12009
	A012(009)	US-12, 18TH STREET TO CLEARWATER RIVER BRIDGE (21ST TO US-12)	

Sta. 117+75 to Sta. 118+00



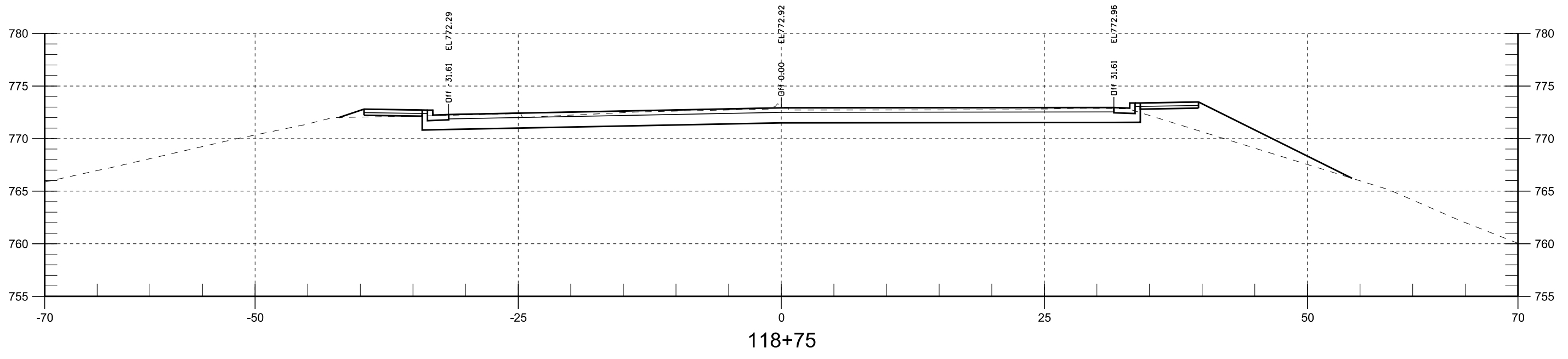
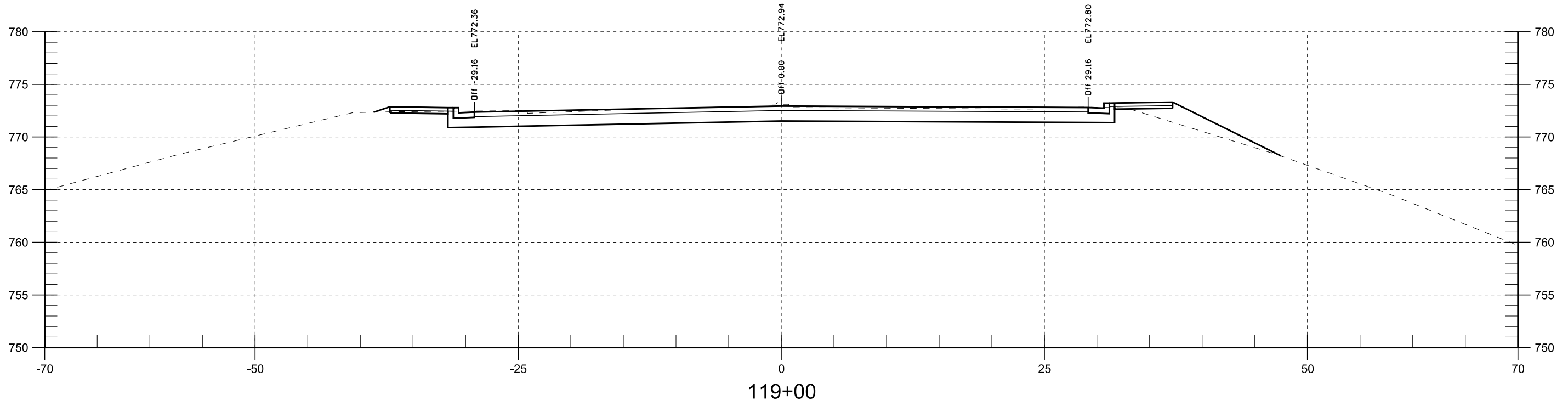
DRAWING DATE: January, 2018	PROJECT NO.	CROSS SECTIONS	<b>English</b> COUNTY Nez Perce KEY NUMBER 12009
	A012(009)	US-12, 18TH STREET TO CLEARWATER RIVER BRIDGE (21ST TO US-12)	

Sta. 118+25 to Sta. 118+50



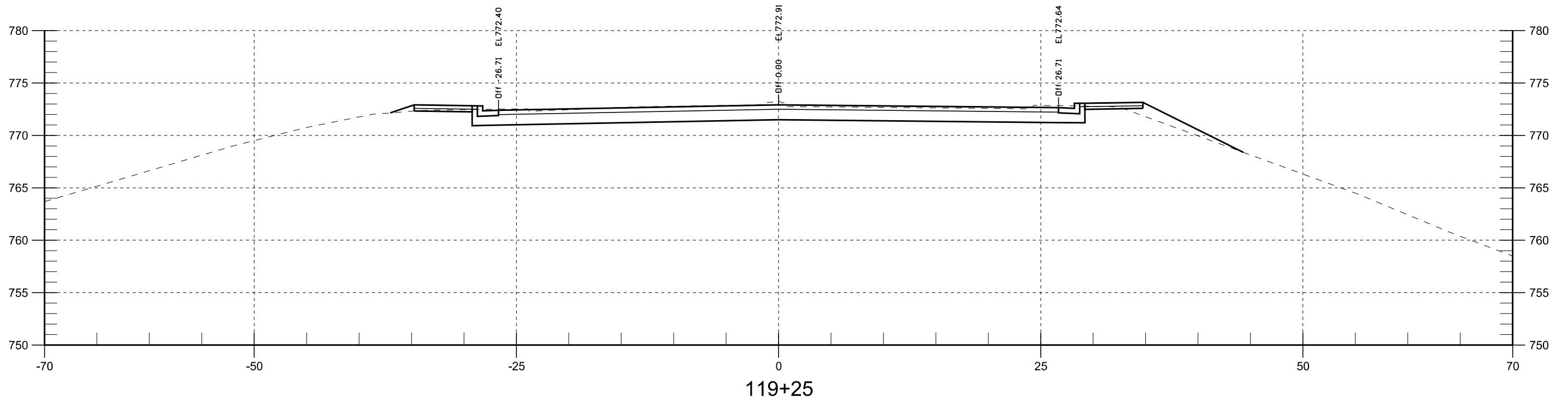
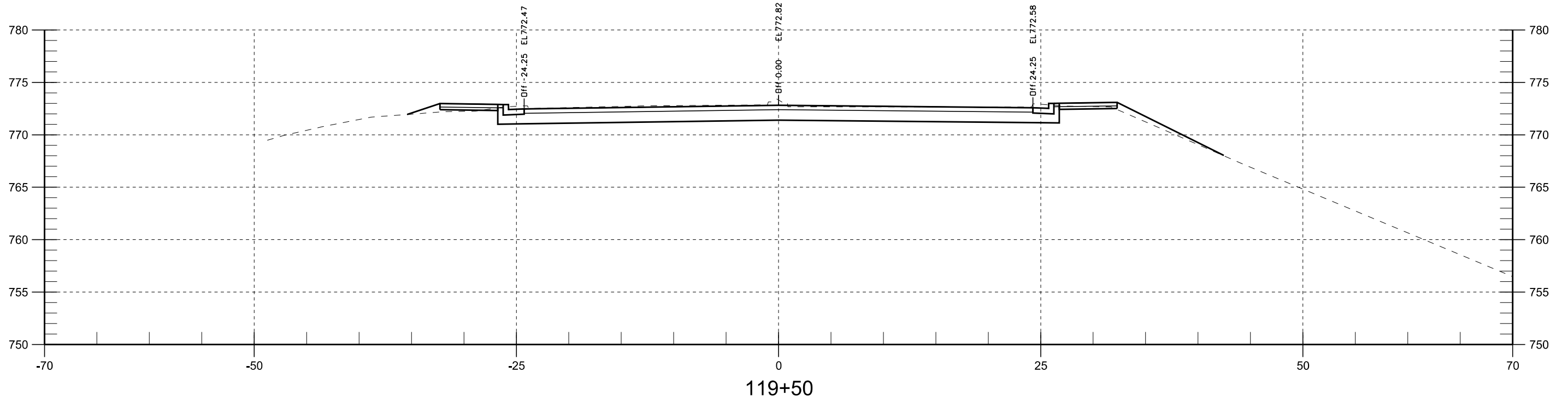
DRAWING DATE: January, 2018	PROJECT NO.	CROSS SECTIONS	<b>English</b> COUNTY Nez Perce KEY NUMBER 12009
	A012(009)	US-12, 18TH STREET TO CLEARWATER RIVER BRIDGE (21ST TO US-12)	





Sta. 118+75 to Sta. 119+00

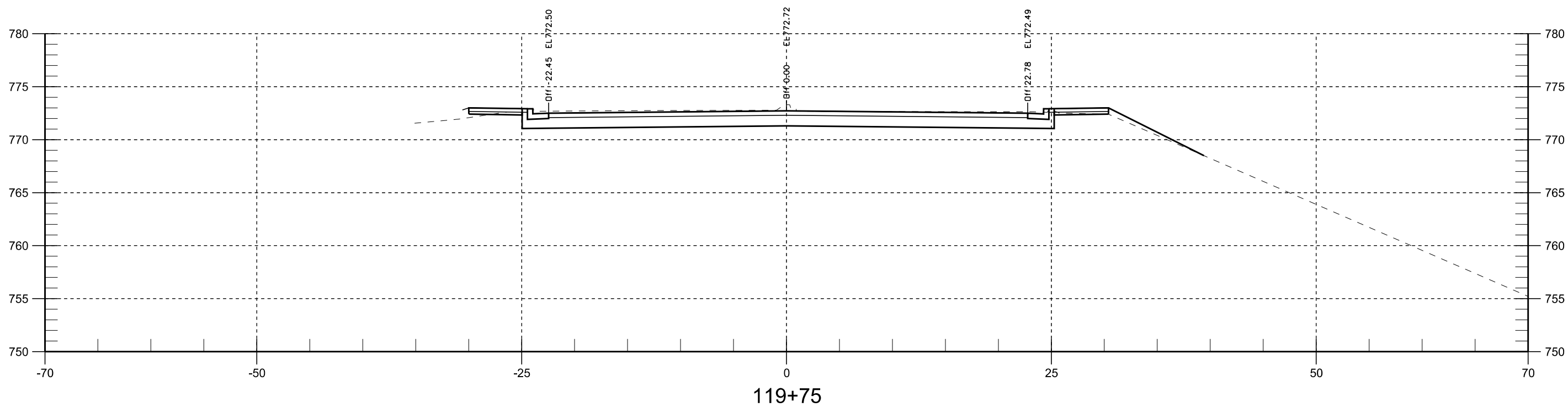
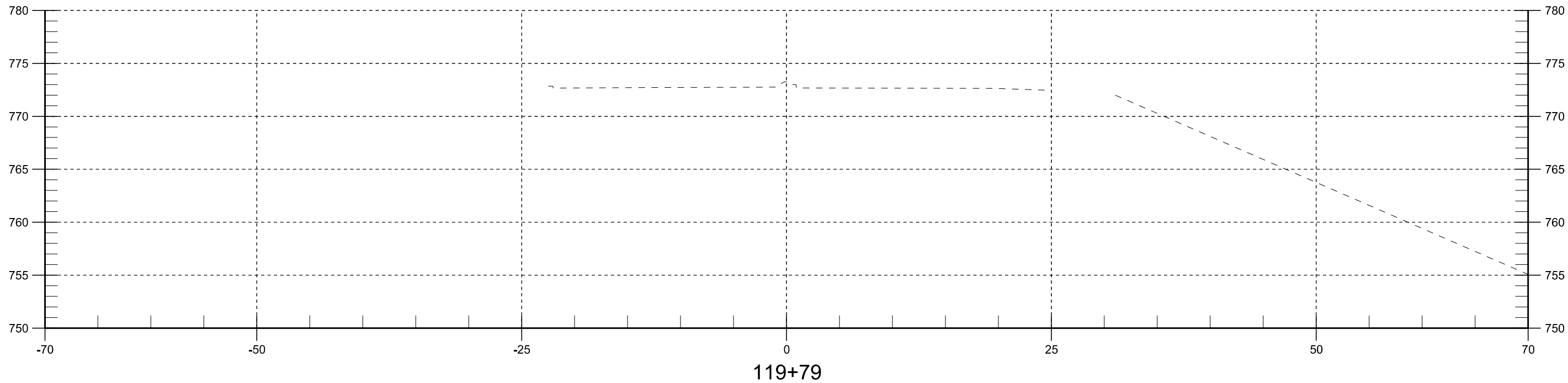
DRAWING DATE: January, 2018	PROJECT NO.	CROSS SECTIONS	<b>English</b> COUNTY Nez Perce KEY NUMBER 12009
	A012(009)	US-12, 18TH STREET TO CLEARWATER RIVER BRIDGE (21ST TO US-12)	



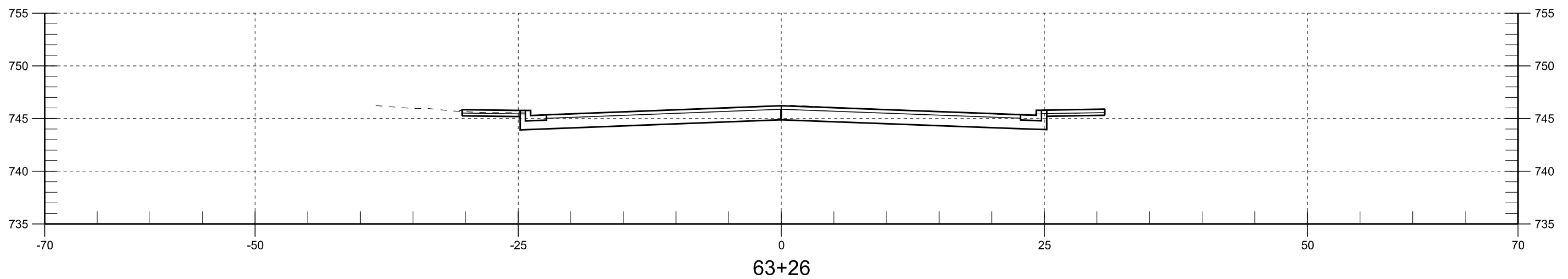
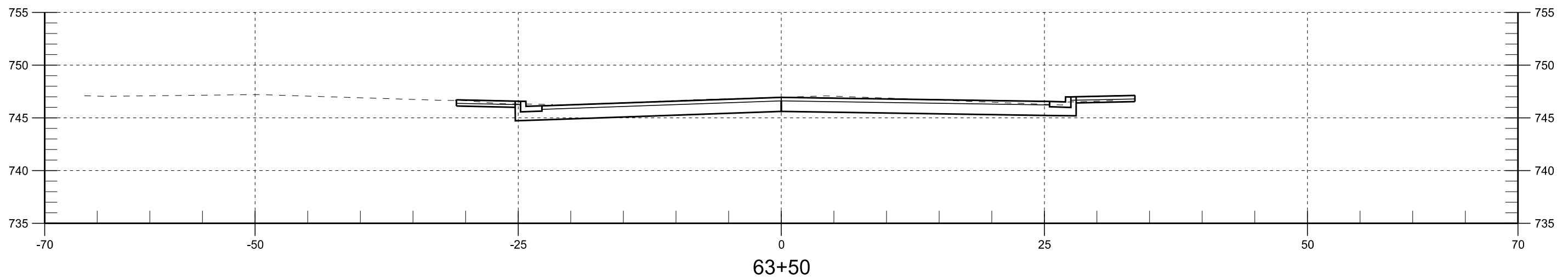
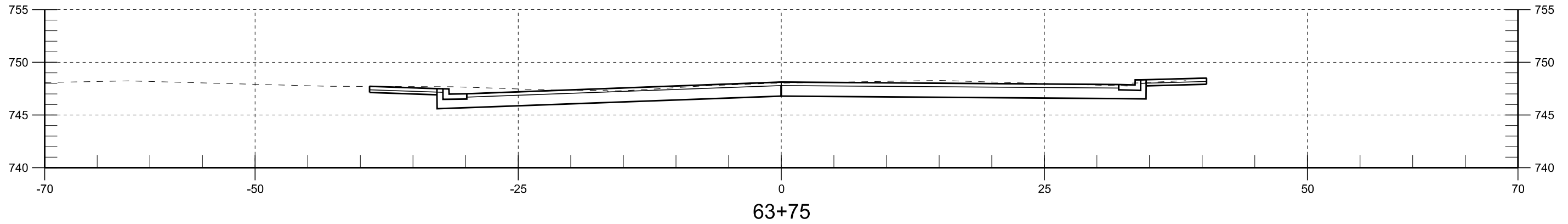
Sta. 119+25 to Sta. 119+50

DRAWING DATE: January, 2018	PROJECT NO.	CROSS SECTIONS	<b>English</b> COUNTY Nez Perce KEY NUMBER 12009
	A012(009)	US-12, 18TH STREET TO CLEARWATER RIVER BRIDGE (21ST TO US-12)	

Sta. 119+75 to Sta. 119+79

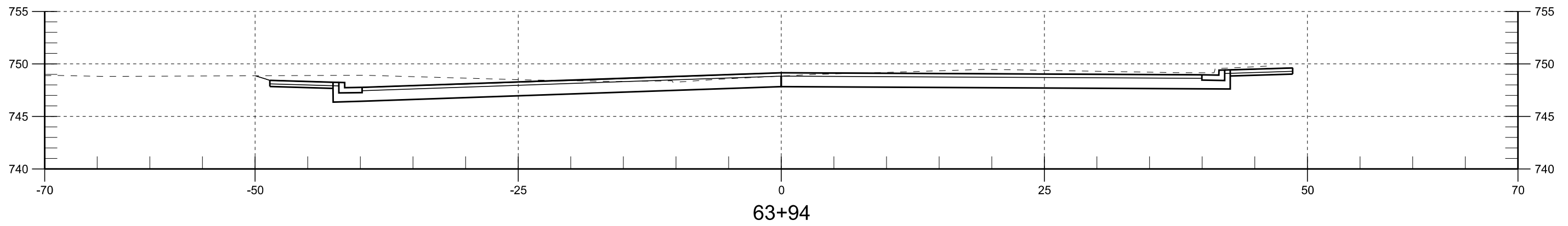
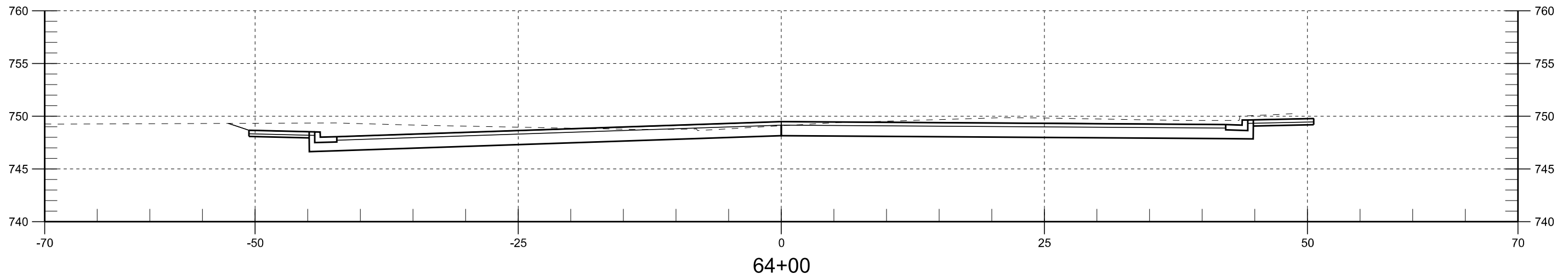
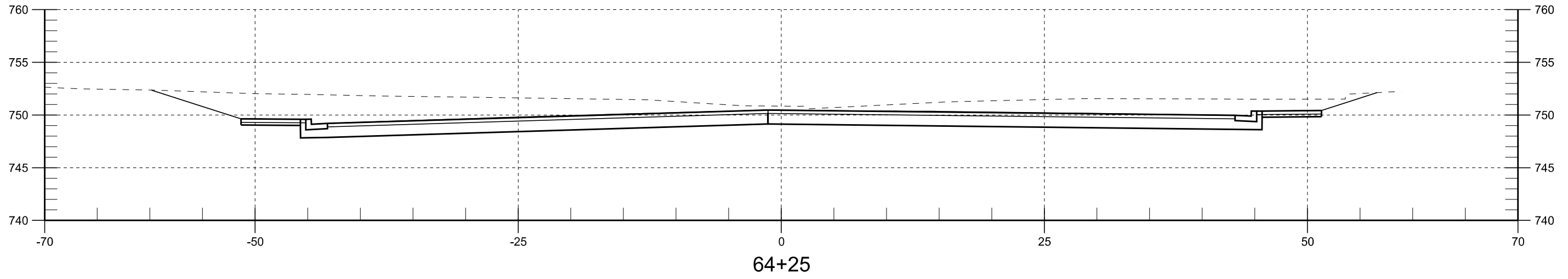


DRAWING DATE: January, 2018	PROJECT NO.	CROSS SECTIONS	<b>English</b> COUNTY Nez Perce KEY NUMBER 12009
	A012(009)	US-12, 18TH STREET TO CLEARWATER RIVER BRIDGE (21ST TO US-12)	



Sta. 63+26 to Sta. 63+75

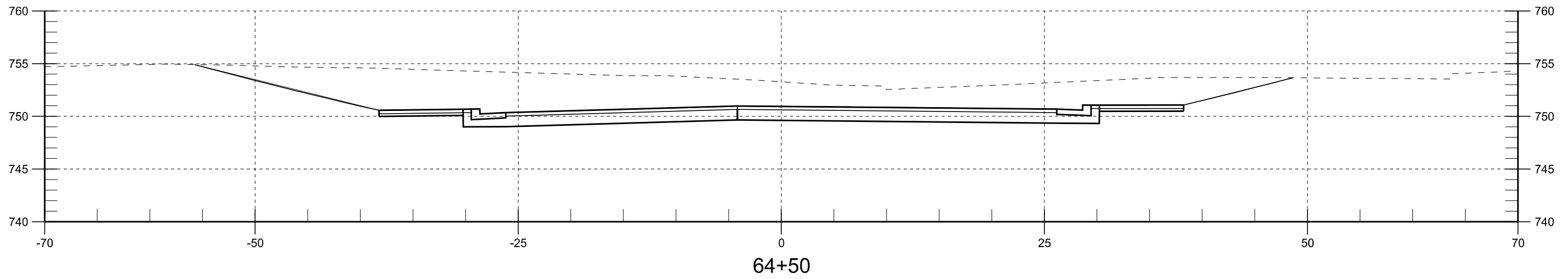
	PROJECT NO.	CROSS SECTIONS	<b>English</b> COUNTY Nez Perce KEY NUMBER 12009
DRAWING DATE: January, 2018	A012(009)	US-12, 18TH STREET TO CLEARWATER RIVER BRIDGE (G ST)	



Sta. 63+94 to Sta. 64+25

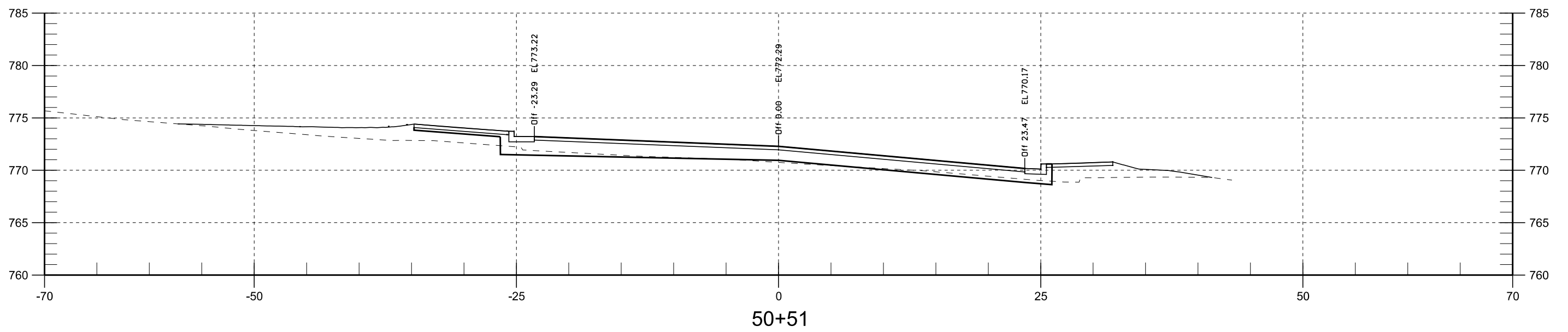
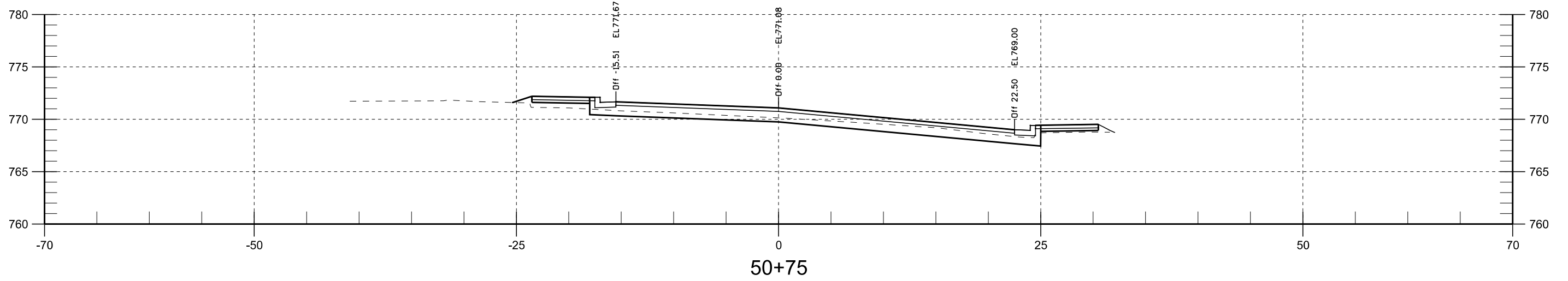
DRAWING DATE: January, 2018	PROJECT NO.	CROSS SECTIONS	<b>English</b> COUNTY Nez Perce KEY NUMBER 12009
	A012(009)	US-12, 18TH STREET TO CLEARWATER RIVER BRIDGE (G ST)	

Sta. 64+50 to Sta. 64+50

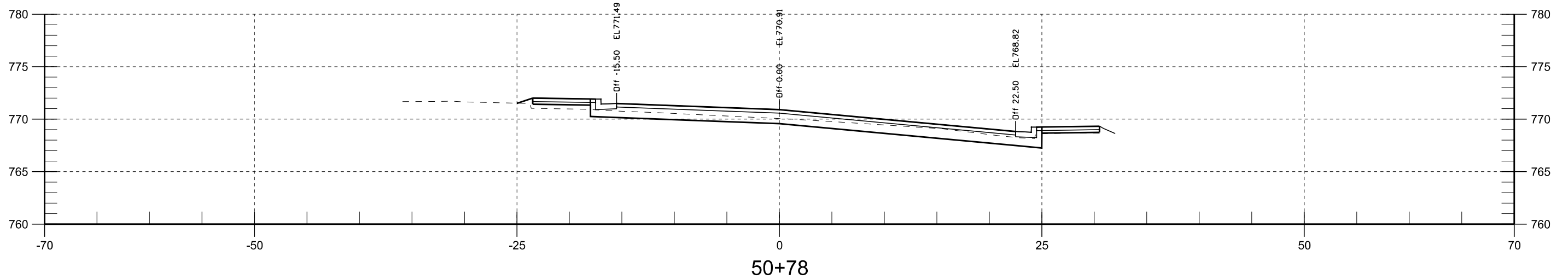
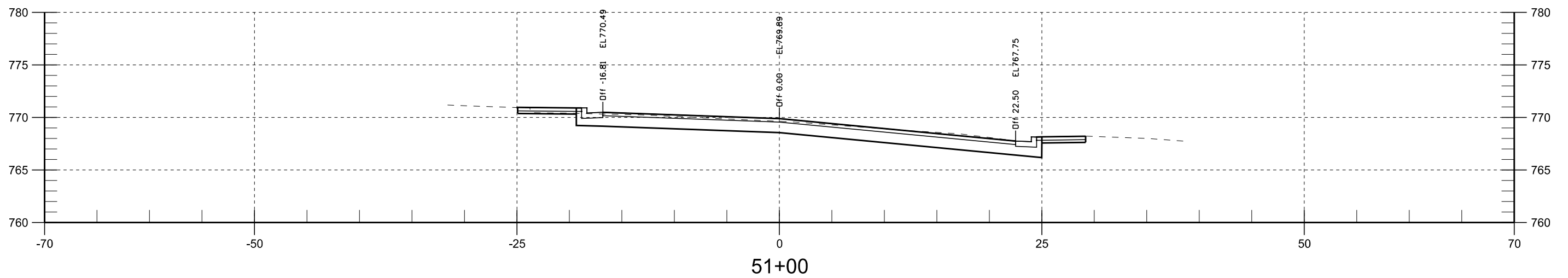
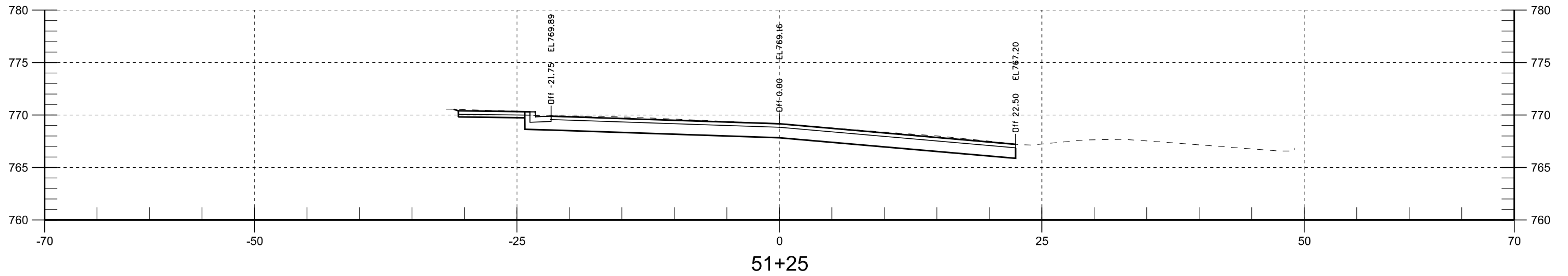


	PROJECT NO.	CROSS SECTIONS	<b>English</b>	
DRAWING DATE: January, 2018	<b>A012(009)</b>	<b>US-12, 18TH STREET TO CLEARWATER RIVER BRIDGE (G ST)</b>		COUNTY Nez Perce
				KEY NUMBER 12009

Sta. 50+51 to Sta. 50+75



DRAWING DATE: January, 2018	PROJECT NO.	CROSS SECTIONS	<b>English</b> COUNTY Nez Perce KEY NUMBER 12009
	A012(009)	US-12, 18TH STREET TO CLEARWATER RIVER BRIDGE (IDAHO ST)	

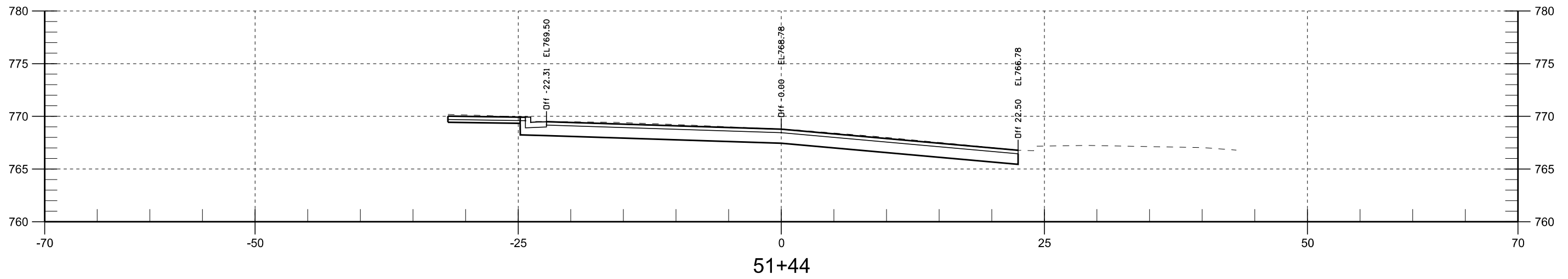


Sta. 50+78 to Sta. 51+25

DRAWING DATE: January, 2018	PROJECT NO.	CROSS SECTIONS	<b>English</b> COUNTY Nez Perce KEY NUMBER 12009
	A012(009)	US-12, 18TH STREET TO CLEARWATER RIVER BRIDGE (IDAHO ST)	



Sta. 51+44 to Sta. 51+44



	PROJECT NO.	CROSS SECTIONS	<b>English</b>
DRAWING DATE: January, 2018	<b>A012(009)</b>	<b>US-12, 18TH STREET TO CLEARWATER RIVER BRIDGE (IDAHO ST)</b>	COUNTY Nez Perce
			KEY NUMBER 12009