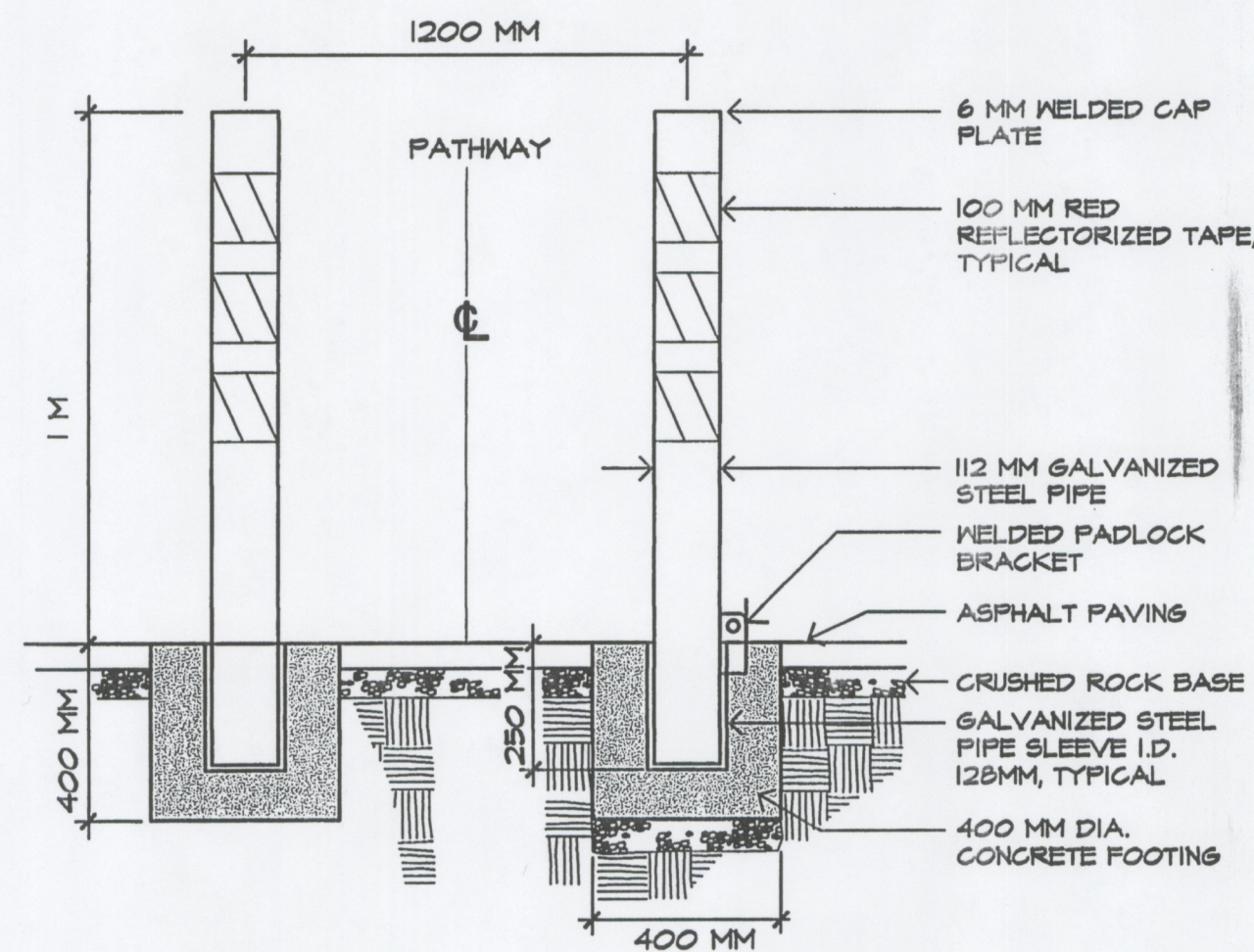


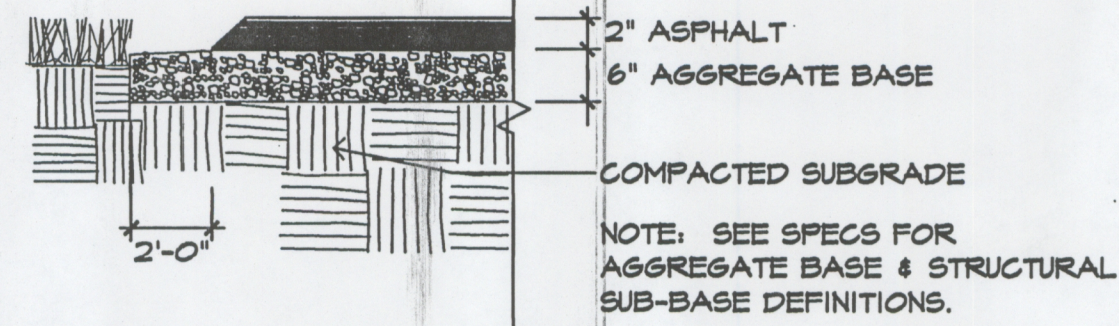
NOTE:  
1. SEE DETAIL #3 (THIS SHEET) FOR LOCATION.  
2. QUANTITY = 3

**1 CONCRETE WHEEL STOP**  
NOT TO SCALE



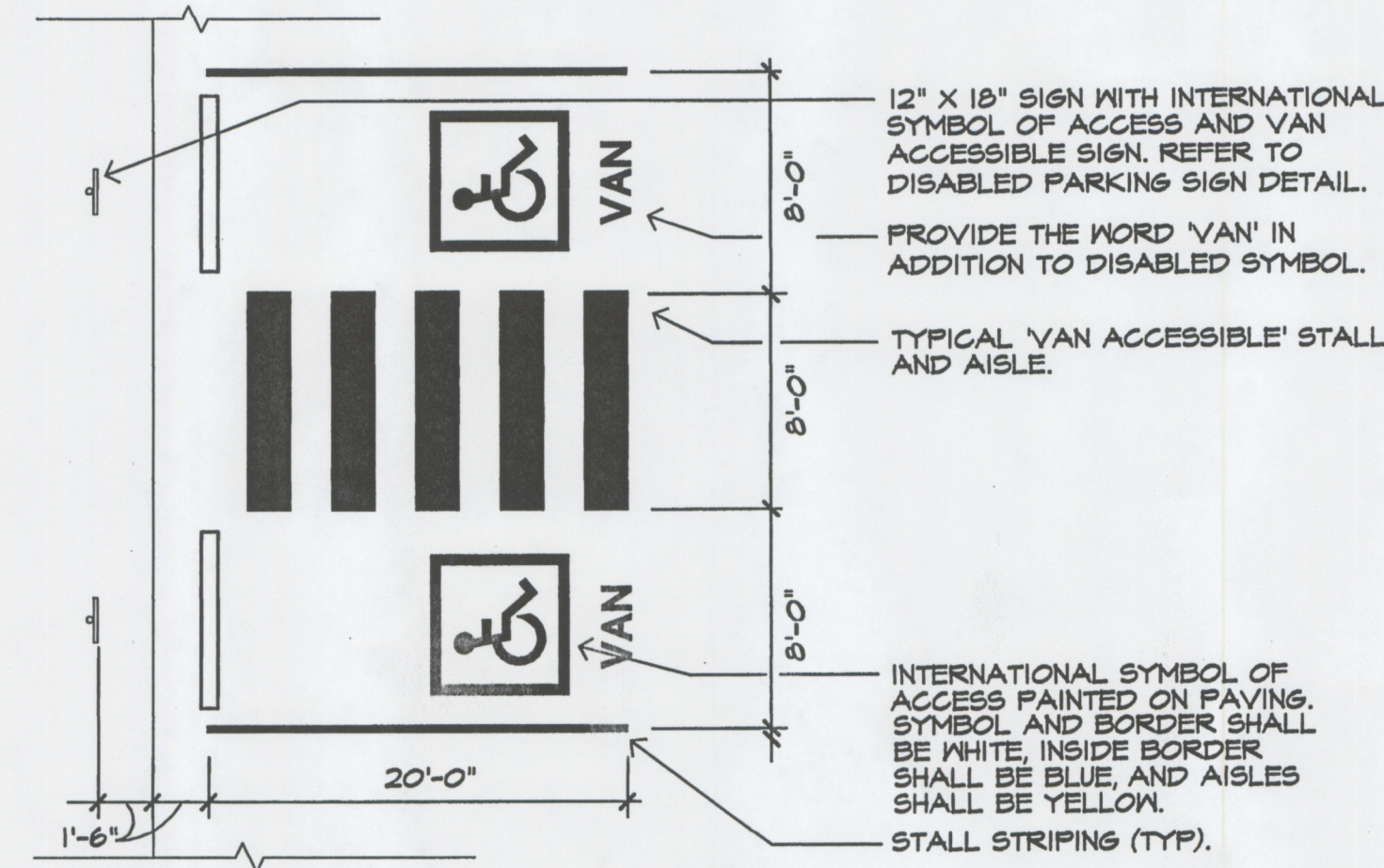
NOTE: IDAHO TRANSPORTATION DEPARTMENT BOLLARD DETAIL (SP-10).  
SOME DIMENSIONS MAY VARY FROM ITD STANDARD DETAIL.

**5 REMOVABLE BOLLARD**  
NOT TO SCALE



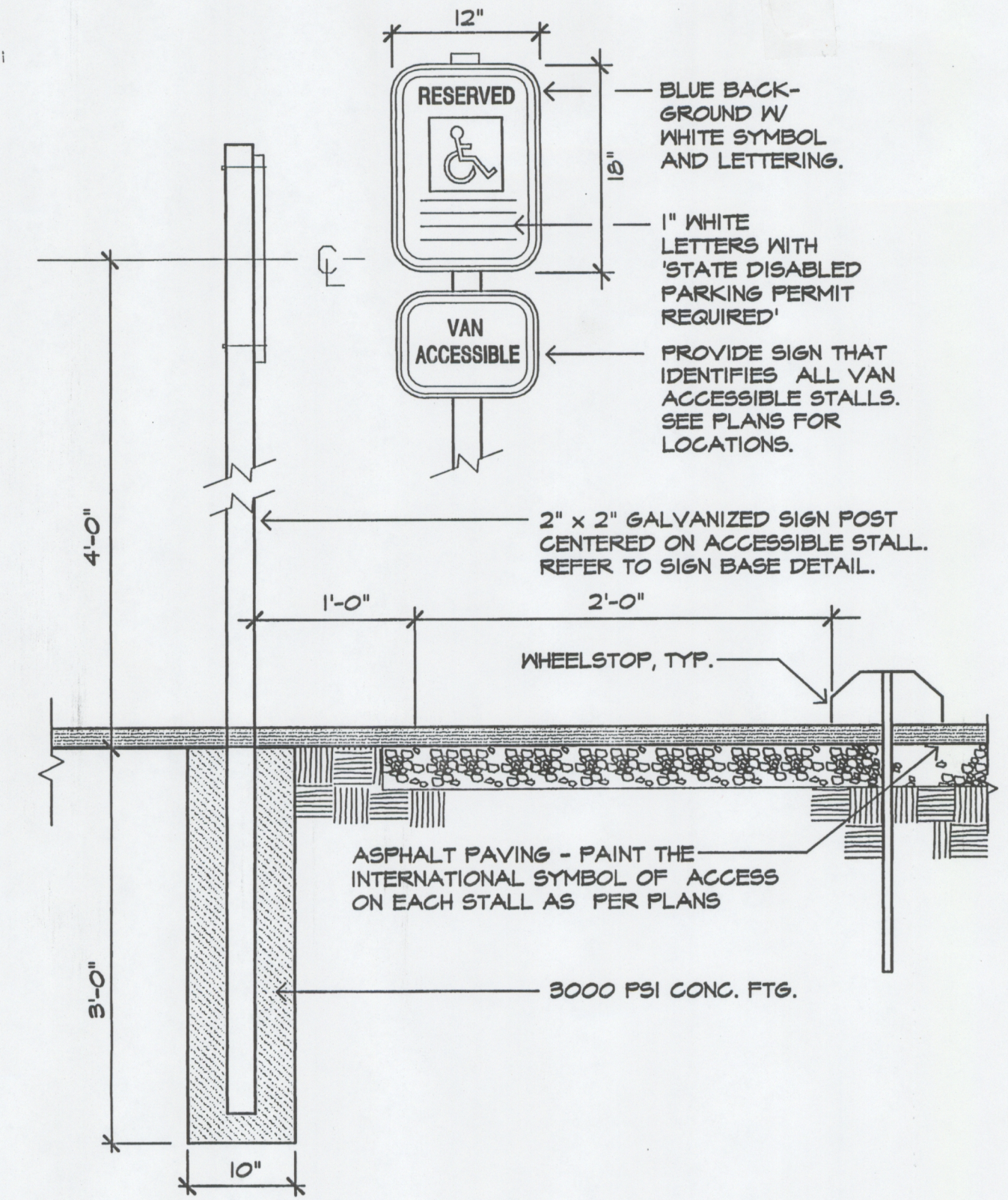
NOTE: SEE SPECS FOR AGGREGATE BASE & STRUCTURAL SUB-BASE DEFINITIONS.

**2 ASPHALT PAVING - PARKING LOT**  
NOT TO SCALE




NOTE: REFER TO LAYOUT PLANS FOR SPECIFIC STALL LOCATIONS. DIMENSIONS ON THE PLANS SHALL SUPERSEDE THOSE OF THE DETAIL.


**3 ACCESSIBLE PARKING STALL LAYOUT**  
NOT TO SCALE



**4 ACCESSIBLE PARKING SIGN**  
NOT TO SCALE



COPYRIGHT 2005  
HATCHING & DESIGN  
CONSULTANTS  
P.C.  
All rights reserved. Reproduction or translation of any part of this document without the written permission of HATCHING & DESIGN CONSULTANTS, P.C. is prohibited.



PROJECT TITLE  
**Lewiston Community Park  
Canyon Bike Path**

SHEET TITLE  
**BIKE PATH  
DETAILS**

PROJECT NO.	DESIGNED BY	DRAWN BY	DATE	CHECKED BY
CS-46	JM	SD	9-15-05	

SHEET NO.  
**L130**  
OF