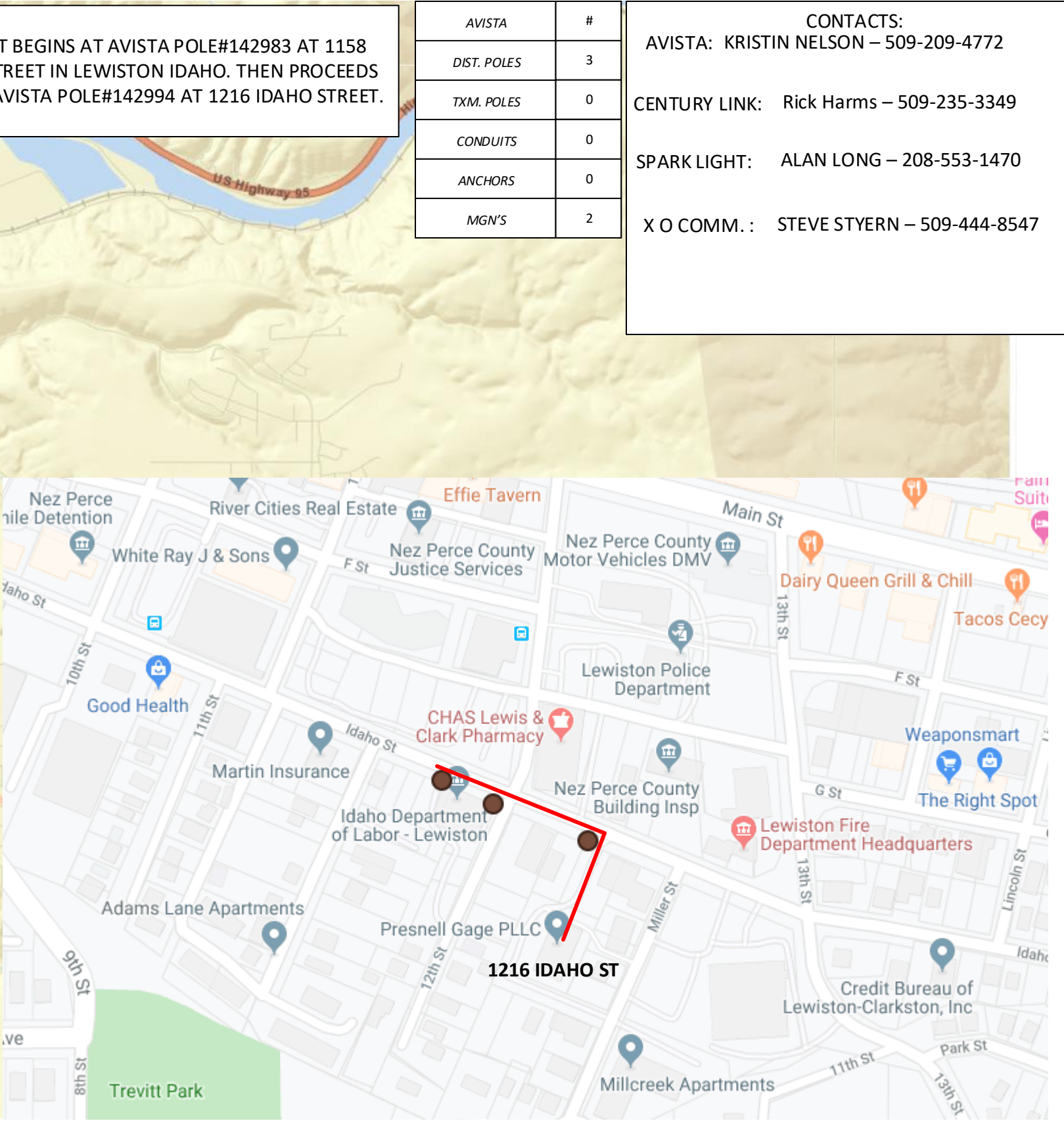
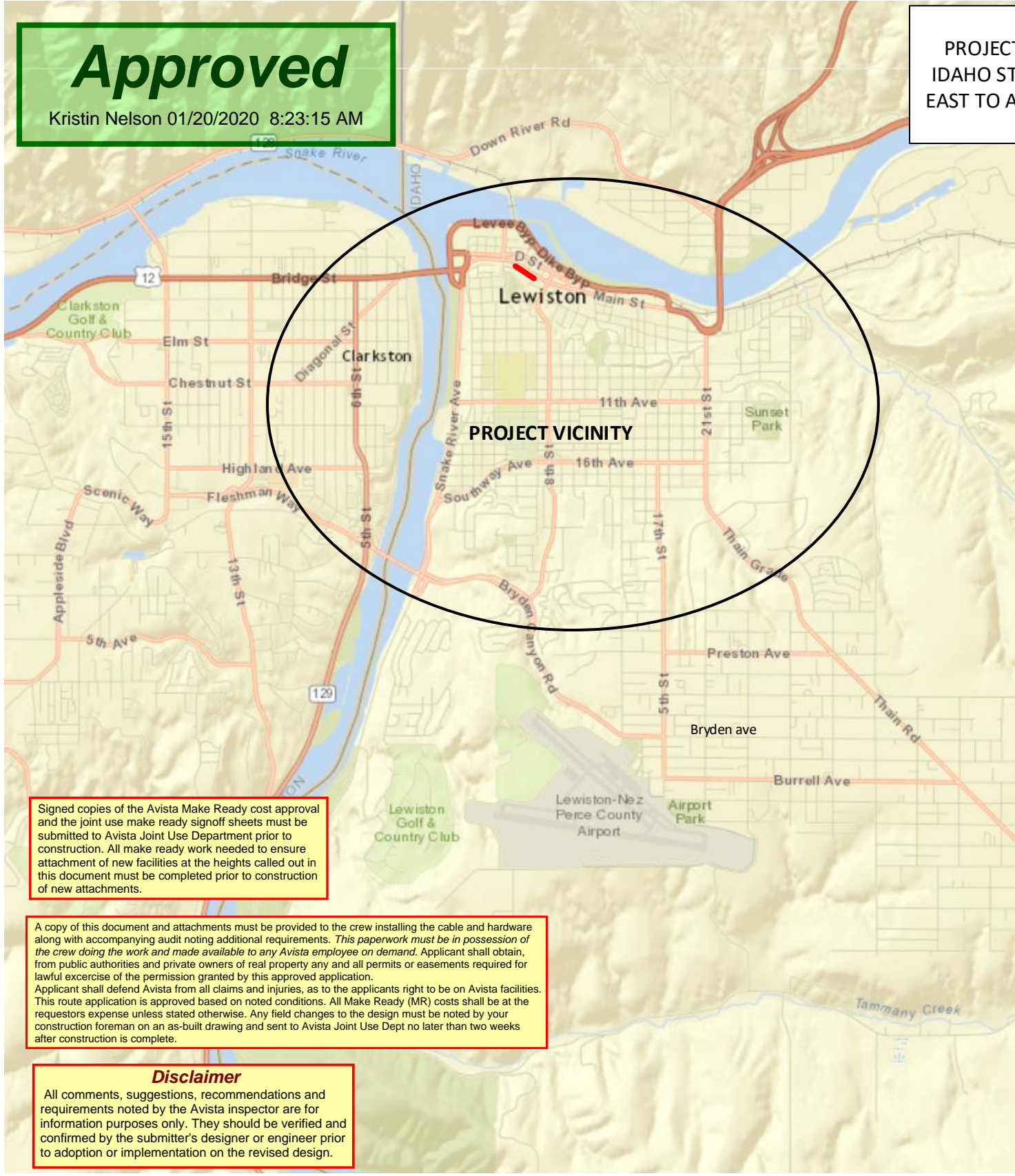


Approved
 Kristin Nelson 01/20/2020 8:23:15 AM

PROJECT BEGINS AT AVISTA POLE#142983 AT 1158 IDAHO STREET IN LEWISTON IDAHO. THEN PROCEEDS EAST TO AVISTA POLE#142994 AT 1216 IDAHO STREET.

AVISTA	#
DIST. POLES	3
TXM. POLES	0
CONDUITS	0
ANCHORS	0
MGN'S	2

CONTACTS:
 AVISTA: KRISTIN NELSON – 509-209-4772
 CENTURY LINK: Rick Harms – 509-235-3349
 SPARK LIGHT: ALAN LONG – 208-553-1470
 X O COMM.: STEVE STYERN – 509-444-8547



Signed copies of the Avista Make Ready cost approval and the joint use make ready signoff sheets must be submitted to Avista Joint Use Department prior to construction. All make ready work needed to ensure attachment of new facilities at the heights called out in this document must be completed prior to construction of new attachments.

A copy of this document and attachments must be provided to the crew installing the cable and hardware along with accompanying audit noting additional requirements. *This paperwork must be in possession of the crew doing the work and made available to any Avista employee on demand.* Applicant shall obtain, from public authorities and private owners of real property any and all permits or easements required for lawful exercise of the permission granted by this approved application. Applicant shall defend Avista from all claims and injuries, as to the applicants right to be on Avista facilities. This route application is approved based on noted conditions. All Make Ready (MR) costs shall be at the requestors expense unless stated otherwise. Any field changes to the design must be noted by your construction foreman on an as-built drawing and sent to Avista Joint Use Dept no later than two weeks after construction is complete.

Disclaimer
 All comments, suggestions, recommendations and requirements noted by the Avista inspector are for information purposes only. They should be verified and confirmed by the submitter's designer or engineer prior to adoption or implementation on the revised design.

Drawing Name:Port of Lewiston		Drawn By: Ron Glessner 12-06-19	
1216 IDAHO ST			
SIZE	FSCM NO	DWG NO	REV
SCALE	SHEET 1		

REV.	DESCRIPTION	DATE	BY

Contact Information
 Port of Lewiston
 Dave Doeringsfeld
 208-743-5531
 Outside Plant Maintenance, llc
 Ron Glessner208-661-5648

State: ID
 County:Nez Perce
 City:Lewiston
 Section:
 Township:
 Range:
 Legal:



GENERAL CONSTRUCTION NOTES

CONTRACTOR IS RESPONSIBLE FOR ALL PERMITS EXCEPT STATE HWY., COUNTY ROAD,RAILROAD OR WATER CROSSINGS.

RESTORATION OF ALL RIGHT OF WAY GROUND WILL BE RESTORED TO ORIGINAL CONDITION OR BETTER.

CONTRACTOR WILL COORDINATE WITH OSP MANAGER 24 HRS. PRIOR TO BEGINNING CONSTRUCTION.

OSP MANAGER WILL CONTACT BUILDING OWNER/TENANT 24 HRS. PRIOR TO BEGINNING CONSTRUCTION TO COORDINATE ACCESS TO BUILDINGS.

CONTRACTOR IS RESPONSIBLE FOR CALLING LOCATES AND IS RESPONSIBLE FOR REPAIR AND RESTORATION OF DAMAGED UTILITIES.

FOLLOW ALL NESC CONSTRUCTION GUIDELINES.

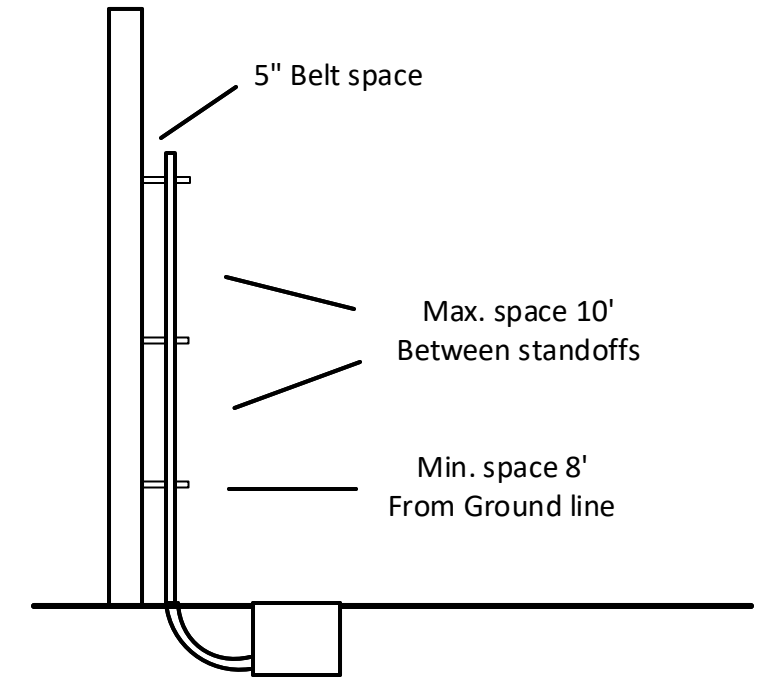
BURIED CONDUIT MUST CROSS UNDERNEATH ALL CITY UTILITIES

CONTRACTOR WILL HAVE ON SITE THE APPROVED DRAWINGS FROM THE UTILITY AND OR STATE,COUNTY,CITY,RAILROAD.

CONTRACTOR WILL PROVIDE CONDUIT , AERIAL HARDWARE, 12 STRAND FIBER OPTIC CABLE, AND HAND HOLES

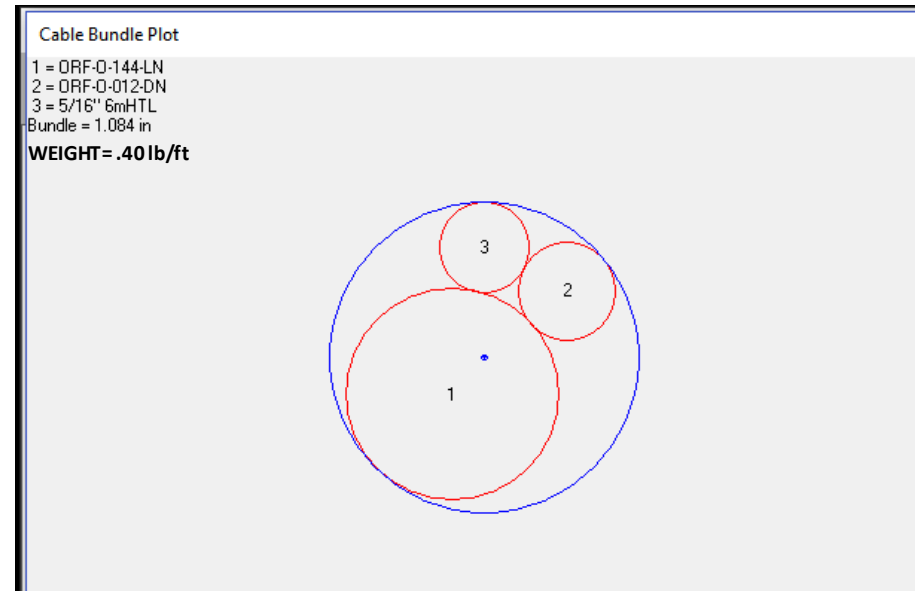
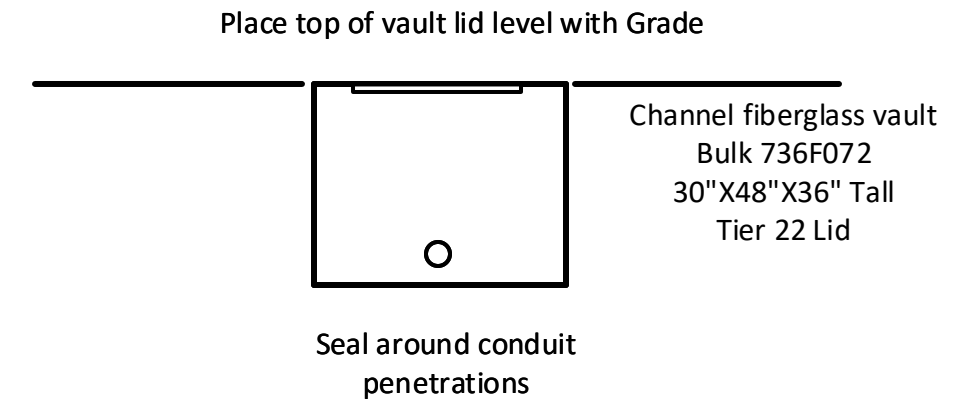
	CULVERT
	DIRECTIONAL BORE
	AERIAL CABLE
	BURIED CABLE
	NEW ANCHOR
	SIDEWALK ANCHOR
	EXISTING ANCHOR
	OVERHEAD GUY
	ATTACH TO POLE GROUND
	FIBER SLACK LOOP
	JOINT USE POLE
	CABLE CHANGE
	BURIED ROUTE MARKER
	EXISTING HAND HOLE
	NEW HAND HOLE

Riser Detail



Place vaults Min. 5' from base of pole

Vault/ Hand Hole Detail



Approved
Kristin Nelson 01/20/2020 8:25:24 AM

Drawing Name:Port of Lewiston		Drawn By:Ron Glessner 12-06-19		REVISED	01-05-20	RG	Contact Information		State:ID County:Nez Perce City:Lewiston	
1216 IDAHO ST		REV.	DESCRIPTION	DATE	BY	Port of Lewiston Dave Doeringsfeld 208-753-5531 Outside Plant Maintenance,Ilc Ron Glessner208-661-5648		Section: Township: Range: Legal:		
SIZE	FSCM NO	DWG NO	REV	REV.	DESCRIPTION	DATE	BY			
SCALE	No scale	SHEET 2		REV.	DESCRIPTION	DATE	BY			



35802	00+00		
POLE #	142983		
POLE CLASS	CL-3 50'		
ATTACHMENTS	HOA	POSITION	MISC
NEUTRAL	34'	RS	
X O	23'9"	EA/RS	
Spark light	22'7"	EA/RS	
POL Overlash	21'7"	EA/RS	
CTL	21'	RS	

35484	01+15		
POLE #	142984		
POLE CLASS	CL-3 50'		
ATTACHMENTS	HOA	POSITION	MISC
NEUTRAL	30'9"	RS	
LIGHT	28'3"		
X O	23'11"	EA/RS	
Spark light	22'11"	EA/RS	
CTL	21'6"	RS	
POL Overlash	20'4"	EA/RS	

35270	02+32		
POLE #	142994		
POLE CLASS	CL-3 50'		
ATTACHMENTS	HOA	POSITION	MISC
RISER	30'3"		
X O	24'3"	EA/RS	
Sparklight	23'3"	EA/RS	
POL Overlash	22'3"	EA/RS	
CTL	20'9"	RS	

(1) AERIAL 12 STRAND SINGLE MODE FIBER OPTIC CABLE OVERLASHED ON 144 STRAND FIBER OPTIC CABLE AND 5/16" EHS MESSENGER

INSTALL (1) 12 CT FIBER OPTIC CABLE THROUGH EXISTING POL RISER AND OVERLASH TO EXISTING POL CABLE. LEAVE 25' F/O CABLE SLACK IN EXISTING POL HH. SEE SHEET 4 DETAIL

35836 eoc
35738 end

SEE SHEET 4 RISER DETAIL

FIBER	CONSTRUCTION
327'	AERIAL 12 STRAND F.O.CABLE
285'	Buried 12 STRAND F.O.CABLE
185'	1 1/4" HDPE CONDUIT
1	2" SCHEDULE 40 RISER
0	NEW ANCHOR
0	AERIAL MARKER
1	BURIED MARKER
0	PUPI ARM
0	EXTENSION ARM
1	NEW HAND HOLE

AVISTA	#
DIST. POLES	3
TXM. POLES	0
CONDUITS	0
ANCHORS	0
MGN'S	2

INSTALL NEW HH. LEAVE 50' F/O CABLE SLACK IN HH. SEE SHEET 4.

INSTALL ONE (1 1/4") HDPE CONDUIT USING DIRECTIONAL DRILL.

ROUTE CABLE INTO BASEMENT AND LEAVE 25' SLACK.

34978 wall
34940 end

Approved
Kristin Nelson 01/20/2020 8:24:41 AM

Drawing Name: Port of Lewiston		Drawn By: Ron Glessner 12-06-19	
1216 IDAHO ST			
SIZE	FSCM NO	DWG NO	REV
SCALE		SHEET 3	

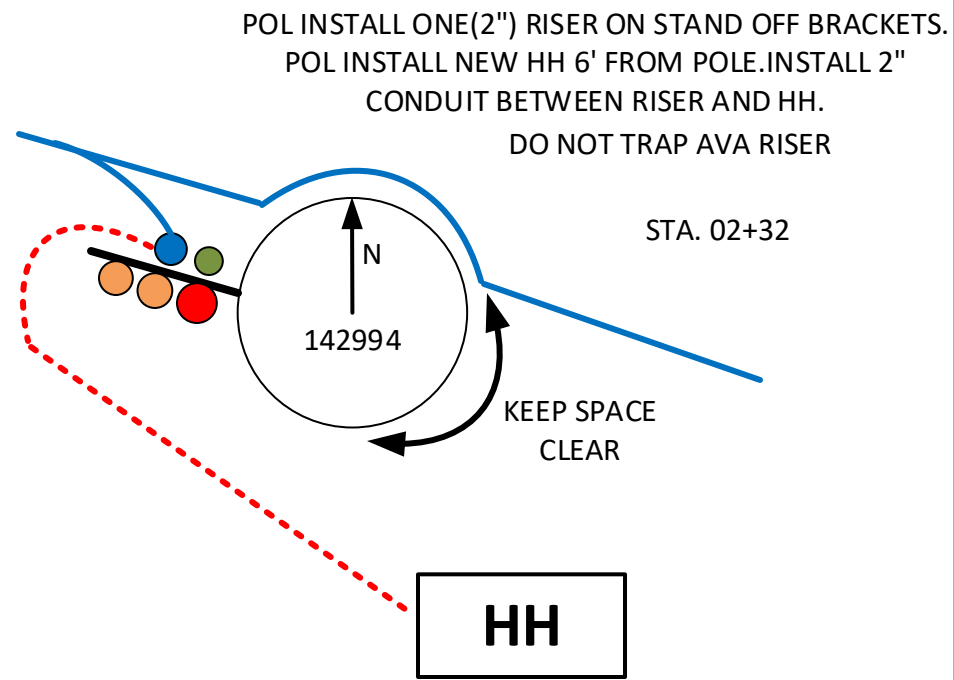
REV.	REVISED	01-05-20	RG
REV.	DESCRIPTION	DATE	BY
REV.	DESCRIPTION	DATE	BY
REV.	DESCRIPTION	DATE	BY
REV.	DESCRIPTION	DATE	BY

Contact Information
Port of Lewiston
Dave Doeringsfeld
208-743-5531
Outside Plant Maintenance, llc
Ron Glessner 208-661-5648

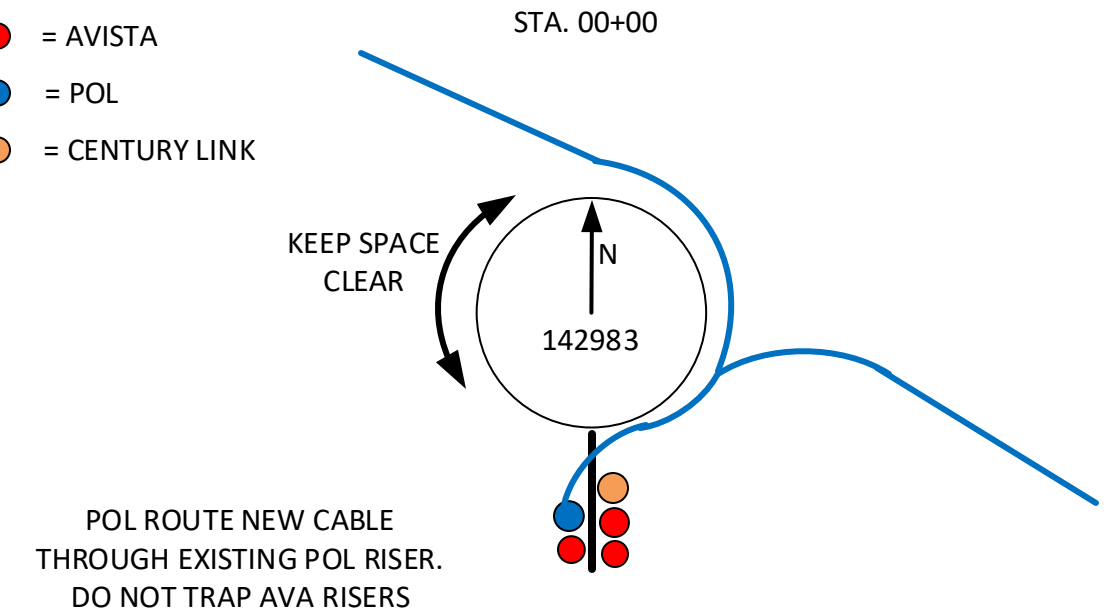
State: ID
County: Nez Perce
City: Lewiston
Section:
Township:
Range:
Legal:



- = AVISTA
- = POL
- = SPARKLIGHT
- = CENTURY LINK



- = AVISTA
- = POL
- = CENTURY LINK



Approved
 Kristin Nelson 01/20/2020 8:24:52 AM

Drawing Name: Port of Lewiston		Drawn By: Ron Glessner 12-06-19			
1216 IDAHO ST					
SIZE	FSCM NO	DWG NO		REV	
SCALE			SHEET 4		

REV.	REVISED	01-05-20	RG
REV.	DESCRIPTION	DATE	BY
REV.	DESCRIPTION	DATE	BY
REV.	DESCRIPTION	DATE	BY
REV.	DESCRIPTION	DATE	BY

Contact Information		State: ID County: Nez Perce City: Lewiston	
Port of Lewiston Dave Doeringsfeld 208-743-5531 Outside Plant Maintenance, llc Ron Glessner 208-661-5648		Section: Township: Range: Legal:	

