

Project begins at Avista pole #170276 at the intersection of Bryden Avenue and 7<sup>th</sup> street. Proceed north to the intersection of 7<sup>th</sup> street and Linden Avenue to Avista pole 170282. Continue messenger one span north and guy at Avista pole. At the intersection of 7<sup>th</sup> and Linden avenue proceed west to Avista pole 428854. Down guy and anchor and install one 2" riser.

**CONTACTS:**  
 AVISTA: KRISTIN NELSON- 509-209-4772  
 CENTURY LINK: Rick Harms – 509-235-3349  
 CABLE ONE: TOM DONOHUE – 208-791-5032  
 X O COMM. : STEVE STYERN – 509-444-8547

AVISTA	#
DIST. POLES	10
TXM. POLES	0
CONDUITS	0
ANCHORS	0
MGN'S	8

**A copy of this document and attachments must be provided to the crew installing the cable and hardware along with accompanying audit noting additional requirements. This paperwork must be in possession of the crew doing the work and made available to any Avista employee on demand. Applicant shall obtain, from public authorities and private owners of real property any and all permits or easements required for lawful exercise of the permission granted by this approved application. Applicant shall defend Avista from all claims and injuries, as to the applicants right to be on Avista facilities. This route application is approved based on noted conditions. All Make Ready (MR) costs shall be at the requestors expense unless stated otherwise. Any field changes to the design must be noted by your construction foreman on an asbuilt drawing and sent to Avista Joint Use Dept no later than two weeks after construction is complete. Signed copies of the Avista Make Ready cost approval and the joint use make ready signoff sheets must be submitted to Avista Joint Use Department prior to construction. All make ready work needed to ensure attachment of new facilities at the heights called out in this document must be completed prior to construction of new attachments.**

**APPROVED**  
 By Kristin Nelson at 10:26 am, Mar 04, 2019

Drawing Name: Port of Lewiston		Drawn By: Ron Glessner 01-08-19	
<b>3326 7<sup>th</sup> STREET</b>			
SIZE	FSCM NO	DWG NO	REV
SCALE		SHEET 1	

	REVISED	02-26-19	RG
REV.	REVISED	03-04-19	RG
REV.	DESCRIPTION	DATE	BY
REV.	DESCRIPTION	DATE	BY
REV.	DESCRIPTION	DATE	BY

Contact Information  
 Port of Lewiston  
 Dave Doeringsfeld  
 208-743-5531  
 Outside Plant Maintenance, llc  
 Ron Glessner 208-661-5648

State: ID  
 County: Nez Perce  
 City: Lewiston  
 Section:  
 Township:  
 Range:  
 Legal:



GENERAL CONSTRUCTION NOTES

CONTRACTOR IS RESPONSIBLE FOR ALL PERMITS EXCEPT STATE HWY., COUNTY ROAD,RAILROAD OR WATER CROSSINGS.

RESTORATION OF ALL RIGHT OF WAY GROUND WILL BE RESTORED TO ORIGINAL CONDITION OR BETTER.

CONTRACTOR WILL COORDINATE WITH OSP MANAGER 24 HRS. PRIOR TO BEGINNING CONSTRUCTION.

OSP MANAGER WILL CONTACT BUILDING OWNER/TENANT 24 HRS. PRIOR TO BEGINNING CONSTRUCTION TO COORDINATE ACCESS TO BUILDINGS.

CONTRACTOR IS RESPONSIBLE FOR CALLING LOCATES AND IS RESPONSIBLE FOR REPAIR AND RESTORATION OF DAMAGED UTILITIES.

FOLLOW ALL NESC CONSTRUCTION GUIDELINES.

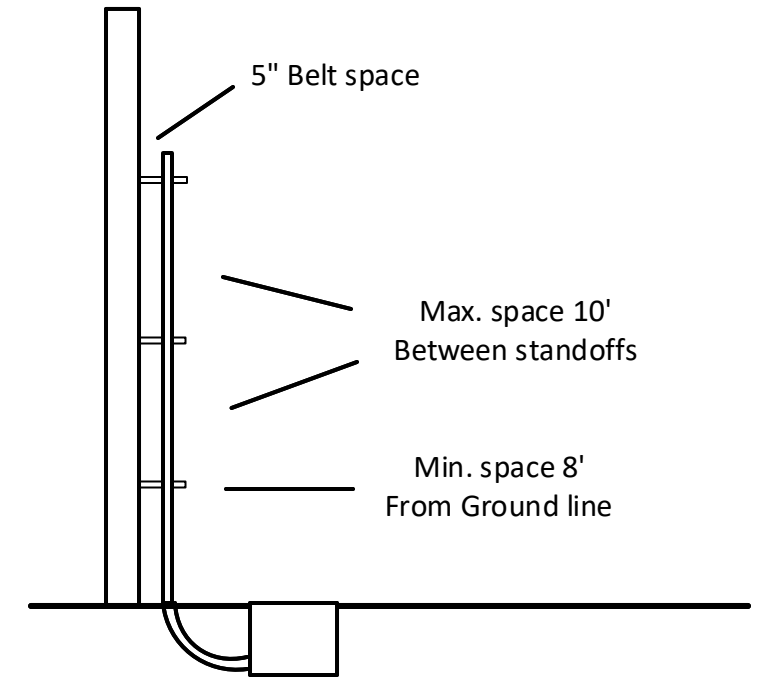
BURIED CONDUIT MUST CROSS UNDERNEATH ALL CITY UTILITIES

CONTRACTOR WILL HAVE ON SITE THE APPROVED DRAWINGS FROM THE UTILITY AND OR STATE,COUNTY,CITY,RAILROAD.

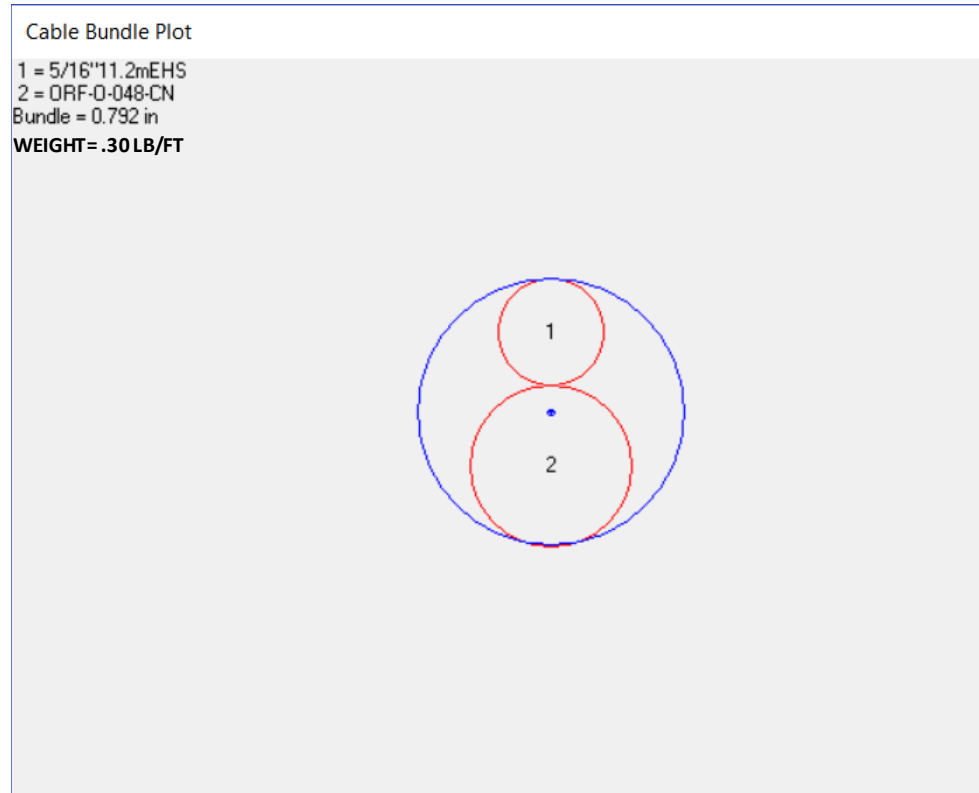
CONTRACTOR WILL PROVIDE AERIAL HARDWARE, MESSENGER CABLE, CONDUIT AND ANCHORS.

PORT OF LEWISTON WILL PROVIDE FIBER OPTIC CABLE AND AERIAL MARKERS

Riser Detail



Place vaults Min. 5' from base of pole



**APPROVED**  
 By Kristin Nelson at 10:26 am, Mar 04, 2019

Drawing Name:Port of Lewiston		Drawn By:Ron Glessner 01-08-19			
		<b>3326 7<sup>th</sup> STREET</b>			
SIZE	FSCM NO	DWG NO		REV	
SCALE	No scale	SHEET 2			

REV.	REVISED	02-26-19	RG
REV.	REVISED	03-04-19	RG
REV.	DESCRIPTION	DATE	BY
REV.	DESCRIPTION	DATE	BY
REV.	DESCRIPTION	DATE	BY

Contact Information		State:ID County:Nez Perce City:Lewiston	
Port of Lewiston Dave Doeringsfeld 208-753-5531 Outside Plant Maintenance,Ilc Ron Glessner208-661-5648		Section: Township: Range: Legal:	



FIBER	CONSTRUCTION
897'	AERIAL 48 STRAND F.O.CABLE
0'	Buried 48 STRAND F.O.CABLE
0'	1 1/4" HDPE CONDUIT
1	2" SCHEDULE 40 RISER
2	NEW ANCHOR
8	AERIAL MARKER
0	BURIED MARKER
1	PUPI ARM
2	EXTENSION ARM
0	NEW HAND HOLE

AVISTA	#
DIST. POLES	10
TXM. POLES	0
CONDUITS	0
ANCHORS	0
MGN'S	8

POLE #	428854		
POLE CLASS	CL-3 45'		
ATTACHMENTS	HOA POSITION MISC		
RISER	31'2"		
C 1	23'3"	EA	
Proposed POL	22'	RS	
CTL	21'	RS	
X O	20'	EA	

**AVA INSTALL NEW ANCHOR WITH 14' LEAD  
MOVE AVA DG TO NEW ANCHOR  
POL DG TO EXISTING ANCHOR  
C1 EXTEND RISER TO AVA  
BRACKET. REMOVE C1 BRACKET**

**SEE RISER DETAIL SHEET 4**

POLE #	NO NUMBER		
POLE CLASS	CL-4 45'		
ATTACHMENTS	HOA POSITION MISC		
3RACK	27'8"		
LIGHT	23'11"		
LSD	22'	TIP	
C1	22'	TOP	
Proposed POL	21'	RS	
X O	22'	RS	20'

**X O LOWER HOA 24"  
POL INSTALL NEW ANCHOR AND DG WITH 8' LEAD**

**Pole 170282  
LSD LOWER HOA 16" TO 22'10"  
CTL LOWER HOA 12" TAKE X O POSITION 19'10"  
X O LOWER HOA 12" TO 18'10"  
PLUG VACATED HOLES  
POL INSTALL ANCHOR E. SIDE AND DG WITH 8' LEAD**

POLE #	170282		
POLE CLASS	CL-4 45'		
ATTACHMENTS	HOA POSITION MISC		
3RACK	26'4"		
LIGHT	26'		
LSD	24'2"	RS	22'10"
C 1	21'10"	RS	
Proposed POL	20'10"	RS	
CTL	20'10"	RS	19'10"
X O	19'10"	RS	18'10"

POLE #	170279		
POLE CLASS	CL-4 45'		
ATTACHMENTS	HOA POSITION MISC		
3RACK	26'6"		
Proposed LSD	23'2"	EA	
C 1	23'2"	RS	22'2"
Proposed POL	21'2"	EA	

**LSD ATTACH TO POLE INSTALL EA  
C1 LOWER HOA 12"**

POLE #	170278		
POLE CLASS	CL-4 45'		
ATTACHMENTS	HOA POSITION MISC		
3RACK	27'3"		
LSD	22'6"	EA	23'6"
Proposed C1	22'6"	EA	
Proposed POL	21'6"	EA	

**C 1 ATTACH TO POLE INSTALL EA  
LSD RAISE HOA 12" INSTALL EA**

POLE #	170276		
POLE CLASS	CL-3 60'		
ATTACHMENTS	HOA POSITION MISC		
NEUTRAL	42'6"	RS	
C 1	24'7"	RS	25'7"
LSD	23'7"	RS	24'7"
POL	22'7"	RS	23'7"

**OVERLASH TO EXISTING  
MESSENGER CABLE  
HEADING NORTH.**

**C1, LSD, POL RAISE HOA 12"  
FOR CLEARANCE OVER  
BRYDEN AVE SIGN**

**C1 LOWER HOA 4" TO 22'6"  
LSD RAISE HOA 22" TO 23'6"**

POLE #	170281		
POLE CLASS	CL-3 50'		
ATTACHMENTS	HOA POSITION MISC		
3RACK	31'11"		
LIGHT	29'3"		
LSD	21'4"	RS	23'6"
C1	22'10"	RS	22'6"
Proposed POL	21'6"	RS	

**C 1 LOWER HOA 18" TO 22'  
C 1 ATTACH DROPS AT 22'  
LSD RAISE HOA 16" TO 23'**

POLE #	170280		
POLE CLASS	CL-4 45'		
ATTACHMENTS	HOA POSITION MISC		
3RACK	27'4"		
LIGHT	24'10"		
LSD	21'8"	RS	23'
C1	23'6"	RS	22'
Proposed POL	21'	RS	

**LSD INSTALL PUPI AT 23'6" MOVE TO PUPI TIP  
C1 MOVE UP TO PUPI 23'6" TOP  
POL MOVE UP TO VACATED LSD POSITION AT 22'6"**

POLE #	170277		
POLE CLASS	CL-4 45'		
ATTACHMENTS	HOA POSITION MISC		
3RACK	27'1"		
LSD	22'6"	TIP	23'6"
C1	23'6"	TOP	23'6"
POL	21'6"	RS	22'6"

**C1 AND POL RAISE HOA 12"  
FOR CLEARANCE OVER  
BRYDEN AVE SIGN**

POLE #	170290		
POLE CLASS	CL-4 55'		
ATTACHMENTS	HOA POSITION MISC		
SECONDARY	38'8"		
C1	24'7"	RS	25'7"
POL	23'7"	RS	24'7"

**APPROVED**

By Kristin Nelson at 10:26 am, Mar 04, 2019

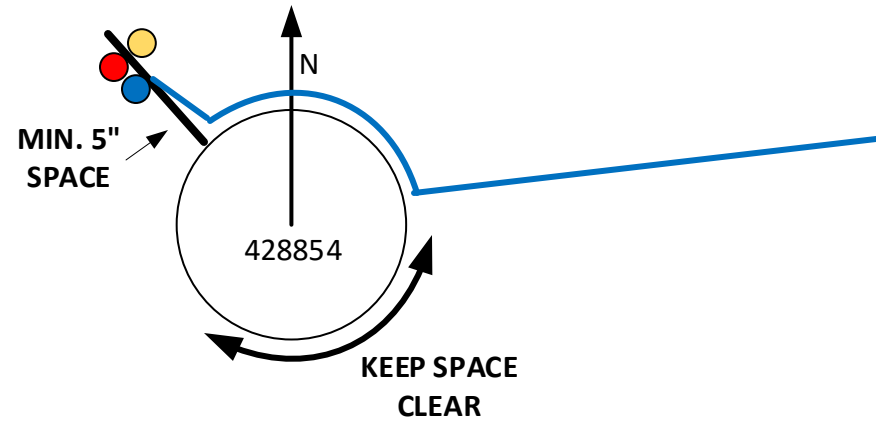
Drawing Name: Port of Lewiston		Drawn By: Ron Glessner 1-08-19	
<b>3326 7<sup>th</sup> STREET</b>			
SIZE	FSCM NO	DWG NO	REV
SCALE		SHEET 3	

REV.	DESCRIPTION	DATE	BY
REV.	REVISED	02-26-19	RG
REV.	REVISED	03-04-19	RG
REV.	DESCRIPTION	DATE	BY
REV.	DESCRIPTION	DATE	BY
REV.	DESCRIPTION	DATE	BY

Contact Information	State: ID County: Nez Perce City: Lewiston
Port of Lewiston Dave Doeringsfeld 208-743-5531 Outside Plant Maintenance, llc Ron Glessner 208-661-5648	Section: Township: Range: Legal:



- = AVISTA
- = POL
- =CABLE ONE



POL INSTALL ONE(2") RISER ON  
 EXISTING STAND OFFS  
 CONNECT TO EXISTING RISER STUB  
 DO NOT TRAP AVA RISER WITH CABLE

**APPROVED**

By Kristin Nelson at 10:26 am, Mar 04, 2019

Drawing Name: Port of Lewiston	Drawn By: Ron Glessner 1-08-19				REV.	REVISED	02-26-19	RG	Contact Information	State: ID County:Nez Perce City:Lewiston
	<b>3326 7<sup>th</sup> STREET</b>				REV.	REVISED	03-04-19	RG		
	SIZE	FSCM NO	DWG NO	REV	REV.	DESCRIPTION	DATE	BY	Port of Lewiston Dave Doeringsfeld 208-743-5531 Outside Plant Maintenance,Ilc Ron Glessner208-661-5648	Section: Township: Range: Legal:
					REV.	DESCRIPTION	DATE	BY		
	SCALE		SHEET 4		REV.	DESCRIPTION	DATE	BY		



Make Ready Summary	
Cable One	
Stationing	Description of work
00+00	Raise HOA 12"
01+78	Move to PUPI at 23'6" TOP
02+78	Attach to pole at 22'6" Install EA
02+90	Lower HOA 12"
03+90	Lower HOA 18" to 22'
05+34	Lower HOA 4" to 22'6"

Make Ready Summary	
Century Link	
Stationing	Description of Work
07+04	Lower HOA 12" to 19'10"

Make Ready Summary	
X O Communications	
Stationing	Description of Work
07+04	Lower HOA 12" to 18'10"
08+29	Lower HOA 24" to 20'

Make Ready Summary	
Avista	
Stationing	Description of Work
POLE 428854	Install new anchor with 14' lead

Make Ready Summary	
LEWISTON SCHOOL DISTRICT	
Stationing	Description of Work
00+00	Raise HOA 12"
01+78	Install PUPI at 23'6" Attach TIP
02+78	Raise HOA 12" Install EA
02+90	Attach to pole at 23'2" Install EA
03+90	Raise HOA 16" to 23'
05+34	Raise HOA 22" to 23'6"
07+04	Lower HOA 16" to 22'10"

**APPROVED**

By Kristin Nelson at 10:26 am, Mar 04, 2019

Drawing Name: Port of Lewiston	1-08-19				REVISED	02-26-19	RG	Contact Information	State: ID County: Nez Perce City: Lewiston
	3326 7 <sup>th</sup> STREET				REVISED	03-04-19	RG		
	SIZE	FSCM NO	DWG NO	REV	REV.	DESCRIPTION	DATE	BY	Port of Lewiston Dave Doeringsfeld 208-743-5531 Outside Plant Maintenance, LLC Ron Glessner 208-661-5648
	SCALE		SHEET 5		REV.	DESCRIPTION	DATE	BY	

